

**NOTICE!!**

**These documents have been scanned!**

**Do not place un-scanned documents beneath this notice!**

**Do not remove this notice from this file!**

GPO Jacket No. 560-102  
Print Order 61540  
Rise Business Services, LLC  
Job=AZ15 7/3/2019



Box Number= AZ15150



Claim Begin-End: AMC345232-AMC345233

**1 Initial Receipt**



AZ15150-8

AMC344757-AMC345232

Date Prepared: October 9, 1997

Lead A MC Number: A MC 345232

Ending A MC Number: A MC 345233

CLAIM INDEX

SERIAL NUMBER

CLAIM NAME

CLAIMANT'S NAME

A MC 345232

Devils Delight

Watson R. Hunkins  
Dorothy E. Hunkins  
John F. Jones  
W. E. Jacobs

A MC 345233

Likker Gitter

Watson R. Hunkins  
Dorothy R. Hunkins



UNITED STATES  
DEPARTMENT OF THE INTERIOR  
BUREAU OF LAND MANAGEMENT

RECEIPT AND ACCOUNTING ADVICE

NO. 2314702 04

TC/AZ 04/18/97

Subject: LOCATION & SERVICE FEE 1997 2 7 11 50.00  
 Applicant: CLAIM MAINT 97-2/AMENDMENTS 344625, ET AL 2 7 12 35.00  
 W E JACOBS 2 7 13 200.00  
 BOX 498  
 CONGRESS AZ 85332

CK 721  
Remitter: 520-427-3432

Assignor:

LEASE MANAGEMENT DATA										<input type="checkbox"/> NEW	<input type="checkbox"/> UPDATE	<input type="checkbox"/> PAYMENT	<i>Mlyde</i>
ORIGINAL SERIAL NO.	ASG.	TYPE	ST.	CTY.	FUND SYMBOL			ACRES/UNITS	RATE				
AMC 345232-345233													

AMOUNT	ANV. DATE	EXP. DATE	BILL CYC.	S/C	DISTRICT	NEXT BILL	MISC. DATA	U of M	ACTUAL UNITS

ASSIGNMENT SERIAL NO.	ASG.	TYPE	ST.	CTY.	FUND SYMBOL			ACRES/UNITS	RATE

AMOUNT	ANV. DATE	EXP. DATE	BILL CYC.	S/C	DISTRICT	NEXT BILL	MISC. DATA	U of M	ACTUAL UNITS

APPLY REMITTANCE			
ACTION	FUND SYMBOL	CTY.	AMOUNT
FILING FEE			
RENTAL			
UNEARNED			
REFUND			
TOTAL			
AMOUNT DUE			

Remarks:  
*Ref - 344625*  
*344708*  
*344707*

BY: \_\_\_\_\_ DATE: \_\_\_\_\_

- Lease in Escrow?
- KGS? Of Interest?
- Auto Escalates? Operating Rights?
- Auto Renew? Operator
- Bond Filed?

FOR MMS USE ONLY		
BILLEE	NUMBER	FOREST REFUGE
OCS SECTION		
CODE		



**NOTICE!!**

**These documents have been scanned!**

**Do not place un-scanned documents beneath this notice!**

**Do not remove this notice from this file!**

GPO Jacket No. 560-102  
Print Order 61540  
Rise Business Services, LLC  
Job=AZ15 7/3/2019



Box Number= AZ15150



Claim Begin-End: AMC345232-AMC345233

**2 Correspondence**



AZ15150-8

AMC344757-AMC345232

**SENDER: COMPLETE THIS SECTION**

- Complete items 1, 2, and 3.
- Print your name and address on the reverse so that we can return the card to you.
- Attach this card to the back of the mailpiece, or on the front if space permits.

1. Article Addressed to:

PRITTY ROBERT J  
 PO BOX 814  
 CONGRESS, AZ 85332-0814  
 920/RE/AMC345232



9590 9402 1204 5246 3066 01

2. Article Number (Transfer from service label)

7015 3010 0001 8914 2200

**COMPLETE THIS SECTION ON DELIVERY**

A. Signature

X

- 
- Agent
- 
- 
- Addressee

B. Received by (Printed Name)

Robert J Pritty

C. Date of Delivery

3/3/16

D. Is delivery address different from item 1?  YesIf YES, enter delivery address below:  No

2016 MAR - 1 P 4: 06

PHOENIX, ARIZONA

3. Service Type

- |  |   |
|--|---|
| <input type="checkbox"/> Adult Signature                         | <input type="checkbox"/> Priority Mail Express®                     |
| <input type="checkbox"/> Adult Signature Restricted Delivery     | <input type="checkbox"/> Registered Mail™                           |
| <input checked="" type="checkbox"/> Certified Mail®              | <input type="checkbox"/> Registered Mail Restricted Delivery        |
| <input type="checkbox"/> Certified Mail Restricted Delivery      | <input checked="" type="checkbox"/> Return Receipt for Merchandise  |
| <input type="checkbox"/> Collect on Delivery                     | <input checked="" type="checkbox"/> Signature Confirmation™         |
| <input type="checkbox"/> Collect on Delivery Restricted Delivery | <input type="checkbox"/> Signature Confirmation Restricted Delivery |
| <input type="checkbox"/> Insured Mail                            |   |

all Restricted Delivery


)



USPS TRACKING #



PHOENIX  
AZ 850  
08 MAR '86  
PM 4 L



First-Class Mail  
Postage & Fees Paid  
USPS  
Permit No. G-10

9590 9402 1204 5246 3066 01

**United States  
Postal Service**

• Sender: Please print name, address, and ZIP+4® in this box•

UNITED STATES  
DEPARTMENT OF THE INTERIOR  
Bureau of Land Management  
Arizona State Office  
One N. Central Avenue, Suite 800  
Phoenix, AZ 85004-4427





# United States Department of the Interior



BUREAU OF LAND MANAGEMENT

Arizona State Office

One North Central Avenue, Suite 800

Phoenix, Arizona 85004-4427

www.blm.gov/az/

FEB 24 2016

In Reply Refer To:

3800 (9200) RE

AMC345232

CERTIFIED MAIL – RETURN RECEIPT REQUESTED NO. 7015 3010 0001 8914 2200

## NOTICE

PRITTY ROBERT J

PO BOX 814

CONGRESS, AZ 85332-0814

:  
:  
:

This Notice Affects Those Claims  
Shown in the Block Below.

---

AMC345233

LIKKER GITTER

---

### Association Placer Mining Claims Documentation or Amendments Required

The mining claims listed above are association placer mining claims that are over 20 acres in size. The claims were originally located with the required number of locators to meet the 20-acre per locator requirement. However, the claims are now held by a smaller group of claimants than originally located them and are therefore not in compliance with the legal requirements.

By law, each individual claimant is allowed to hold a maximum of 20 acres per claim. A corporation is considered to be a single entity that is allowed to hold a maximum of 20 acres per claim. In accordance with 43 CFR 3833.33 you may transfer, sell, or otherwise convey an association placer mining claim at any time to an equal or greater number of mining claimants. If you want to transfer an association placer claim to an individual or an association that is smaller in number than the association that located the claim you (a) must have discovered a valuable mineral deposit before the transfer; or (b) upon notice from the Bureau of Land Management (BLM), you must reduce the acreage of the claim, if necessary, so that you meet the 20-acre per locator limit.

In reviewing the case file for these claims it was noted that at the time of transfer to an individual or smaller number of locators than originally located the claims, BLM did not receive documentation supporting that a discovery of a valuable mineral deposit was made. Without this documentation we cannot determine if the claims are being properly held by the correct number

*Corrective doc. received RE 4.4.16  
sturdy (amendment). It is attached  
on top of orig. loc. notice.*

of claimants. Therefore, we are requiring that the appropriate documentation be submitted to BLM. We are enclosing a list to clarify what documentation must be provided to BLM to support the discovery of a valuable mineral deposit.

If you have the required documentation, dated **prior** to the date of transfer, you may file it with this office for review by a mineral examiner. If you do not have the proper documentation, you must amend the claims listed above, reducing the acreage to 20 acres per claimant, as is allowed by law.

We must receive either documentation supporting a discovery of a valuable mineral deposit, or amendments within 30 days of your receipt of this notice. If the required documentation or the amendments are not received within the 30-day timeframe the mining claims will be declared forfeited and void. If amendments are filed, there is a \$10 BLM processing fee for each amendment. The amendments must also be filed with the county.

If additional information is required, please contact Rod Ebert at 602-417-9397. Please include your AMC serial number(s) on all correspondence.



Rebecca Heick  
Deputy State Director  
Lands, Minerals and Energy Division

Enclosure





# United States Department of the Interior



BUREAU OF LAND MANAGEMENT

Arizona State Office

One North Central Avenue, Suite 800

Phoenix, Arizona 85004-4427

www.blm.gov/az/

NOV 04 2014

In Reply Refer To:

3800 (9310) RM

AMC344707, **AMC345232**, AMC403516,

AMC412210, AMC414683, AMC426134

CERTIFIED MAIL – RETURN RECEIPT REQUESTED 7014 0150 0000 5453 3277

## NOTICE

MELBURN N. VROOMAN  
ROBERT J. PRITTY  
PO BOX 814  
CONGRESS, AZ 85332-0814

---

COUGAR RUN, LIKKER GITTER, THATS SO NICE #2, BADGER, CROSSOVER,  
DE VAULT PLACER, FLETCHERS GOLD, FLETCHERS GOLD EXT, OH MY GOLD,  
RED FLATS TOP, ROCKY GULCH, THE RUSTY PICK, UPPER ANTELOPE EAST,  
UPPER ANTELOPE WEST, VIVA GOLD, FIRST FORTY, SECOND FORTY  
AMC344708, AMC345233, AMC403518, AMC412210, AMC414683-AMC414693,  
AMC426136, AMC426137,

---

### Maintenance Fee Waiver Held for Rejection

This office received the Maintenance Fee Waiver Certification (waiver) for the above listed mining claim(s). The waiver is not properly completed and does not meet the annual filing requirements.

In accordance with 43 Code of Federal Regulations (CFR) 3835.10, the name, address, and original signatures of all owners of the mining claim must be included on the waiver form. Please correct the discrepancy as noted below:

1. Powers of Attorney were provided; however, pages 1 and 2 of Robert J. Pritty's Power of Attorney was not attached to the waiver.
2. The document is missing signatures. Next to each name there must be a signature: either that of the owner, or an authorized agent. The agent did not sign in the space provided for each owner's signature. If an agent signs, he should sign his own name, print his name and identify himself as signing on behalf of an owner.

CORRECTED POA  
AND WAIVERS  
RECEIVED  
11/26/2014 . PM

In order to correct the defect in the waiver, per 43 CFR 3835.93, you must provide this office with the requested information within 60 days of your receipt of this notice. If you are unable to provide this information, you have the option of paying the annual maintenance fee of \$155 per claim (\$155 per 20 acres for placer claims larger than 20 acres). If we do not receive the requested corrections within the 60 day time frame, the claim(s) will be declared forfeited and closed.

Please include your AMC serial number on all correspondence. If additional information is required, please contact RéAnn Myers at 602-417-9413.

Sincerely,




Rebecca Heick  
Acting Deputy State Director  
Lands and Minerals Division

2 Enclosures:

- 1 - Copy of submitted waiver
- 2 - Additional Owners

UNITED STATES POSTAL SERVICE



First-Class Mail  
Postage & Fees Paid  
USPS  
Permit No. G-10

• Sender: Please print your name, address, and ZIP+4 in this box •

U.S. DEPARTMENT OF THE INTERIOR  
BUREAU OF LAND MANAGEMENT  
ARIZONA STATE OFFICE  
ONE NORTH CENTRAL AVENUE, SUITE 800  
PHOENIX, AZ 85004-4427

SENDER: COMPLETE THIS SECTION

COMPLETE THIS SECTION ON DELIVERY

- Complete items 1, 2, and 3. Also complete item 4 if Restricted Delivery is desired.
- Print your name and address on the reverse so that we can return the card to you.
- Attach this card to the back of the mailpiece, or on the front if space permits.

A. Signature  
 *Robert Pritty*  Agent  
 Addressee

B. Received by (Printed Name) *Robert Pritty* C. Date of Delivery *11/10/14*

D. Is delivery address different from item 1?  Yes  
 If YES, enter delivery address below:  No  
*2014 NOV 12 P 4: 04*

PHOENIX, ARIZONA

1. Article Addressed to:

MELBURN N. VROOMAN AND  
ROBERT J. PRITTY  
PO BOX 814  
CONGRESS AZ 85332-0814  
9310/RM/AMC344707/345232/403516/4  
12210/414423/426134

3. Service Type  
 Certified Mail®  Priority Mail Express™  
 Registered  Return Receipt for Merchandise  
 Insured Mail  Collect on Delivery

4. Restricted Delivery? (Extra Fee)  Yes

2. Article Number  
(Transfer from service label)

7014 0150 0000 5453 3277





# United States Department of the Interior



BUREAU OF LAND MANAGEMENT  
Arizona State Office  
One North Central Avenue, Suite 800  
Phoenix, Arizona 85004-4427  
www.blm.gov/az/

APR 07 2014

In Reply Refer To:  
3800 (9310) PB  
AMC344707, AMC345232, AMC403516

CERTIFIED MAIL – RETURN RECEIPT REQUESTED 7013 2250 0000 8720 5633

## NOTICE

MELBURN N. VROOMAN  
PO BOX 814  
CONGRESS, AZ 85332-0814

:  
:  
:

This Decision Affects Those Claims  
Shown in the Block Below.

---

AMC344708, AMC345233, AMC403518  
COUGAR RUN, LIKKER GITTER, THAT'S NICE #2

---

### Transfer(s) Not Processed

A conveyance document to transfer ownership of the mining claim(s) listed above was received by the Bureau of Land Management (BLM) Arizona State Office. The transfer(s) of ownership cannot be processed for the following reason(s):

No address for the grantee is included. The claim name you listed for AMC403518 does not match the claim name on record.

If appropriate, please submit a corrected conveyance document, required documents, or additional fees, within 30 days of your receipt of this notice. If the required information is not received within the 30-day timeframe, no further action will be taken, and the BLM will retain the non-refundable processing fees submitted.


If additional information is required, please contact Pauline Brown at 602-417-9360. Please include your AMC serial number(s) on all correspondence.

Rebecca Heick  
Group Administrator  
Lands and Minerals

Enclosure  
Copy of Quit Claim Deed

345 232  
233

UNITED STATES POSTAL SERVICE




First-Class Mail  
Postage & Fees Paid  
USPS  
Permit No. G-10

• Sender: Please print your name, address, and ZIP+4® in this box®

U.S. DEPARTMENT OF THE INTERIOR  
BUREAU OF LAND MANAGEMENT  
ARIZONA STATE OFFICE  
ONE NORTH CENTRAL AVENUE, SUITE 800  
PHOENIX, AZ 85004-4427

3442700



SENDER: COMPLETE THIS SECTION	COMPLETE THIS SECTION ON DELIVERY
<ul style="list-style-type: none"> <li>■ Complete items 1, 2, and 3. Also complete item 4 if Restricted Delivery is desired.</li> <li>■ Print your name and address on the reverse so that we can return the card to you.</li> <li>■ Attach this card to the back of the mailpiece, or on the front if space permits.</li> </ul>	<p>A. Signature  X <i>[Signature]</i> <input checked="" type="checkbox"/> Agent  <input type="checkbox"/> Addressee</p>
<p>1. Article Addressed to:</p> <p>MELBURN N. VROOMAN  PO BOX 814  CONGRESS, AZ 85332-0814  9310/PB/AMC344707/345232/403516</p>	<p>B. Received by (Printed Name)  <i>[Signature]</i></p> <p>C. Date of Delivery  4-10-14</p> <p>D. Is delivery address different from item 1? <input type="checkbox"/> Yes  If YES, enter delivery address below: <input checked="" type="checkbox"/> No</p> <p>2014 APR 11 P 2:54</p> <p>PHOENIX, ARIZONA</p> <p>3. Service Type  <input type="checkbox"/> Certified Mail® <input type="checkbox"/> Priority Mail Express™  <input type="checkbox"/> Registered <input type="checkbox"/> Return Receipt for Merchandise  <input type="checkbox"/> Insured Mail <input type="checkbox"/> Collect on Delivery</p>
<p>2. Article Number  (Transfer from service label)</p>	<p>4. Restricted Delivery? (Extra Fee) <input type="checkbox"/> Yes</p> <p>7013 2250 0000 8720 5633</p>

PS Form 3811, July 2013

Domestic Return Receipt





# United States Department of the Interior



BUREAU OF LAND MANAGEMENT

Arizona State Office

One North Central Avenue, Suite 800

Phoenix, Arizona 85004-4427

www.blm.gov/az/

# COPY

APR 07 2014

In Reply Refer To:

3800 (9310) PB

AMC344707, AMC345232, AMC403516

CERTIFIED MAIL – RETURN RECEIPT REQUESTED 7013 2250 0000 8720 5633

### NOTICE

MELBURN N. VROOMAN  
PO BOX 814  
CONGRESS, AZ 85332-0814

This Decision Affects Those Claims  
Shown in the Block Below.

AMC344708, AMC345233, AMC403518  
COUGAR RUN, LIKKER GITTER, THAT'S NICE #2

### Transfer(s) Not Processed

A conveyance document to transfer ownership of the mining claim(s) listed above was received by the Bureau of Land Management (BLM) Arizona State Office. The transfer(s) of ownership cannot be processed for the following reason(s):

No address for the grantee is included. The claim name you listed for AMC403518 does not match the claim name on record.

If appropriate, please submit a corrected conveyance document, required documents, or additional fees, within 30 days of your receipt of this notice. If the required information is not received within the 30-day timeframe, no further action will be taken, and the BLM will retain the non-refundable processing fees submitted.

If additional information is required, please contact Pauline Brown at 602-417-9369. Please include your AMC serial number(s) on all correspondence.

TRANSFERS  
PROCESSED  
Per AT-  
PB

ENTERED  
AC-396  
MAY 02 2014  
BY: PB

*Rebecca Heick*  
Rebecca Heick  
Group Administrator  
Lands and Minerals

RECEIVED  
BLM AZ STATE OFFICE  
2014 APR 22 A 11:46  
PHOENIX, ARIZONA

Enclosure  
Copy of Quit Claim Deed

4.22.14  
Pauline —  
address is  
provide per  
your request.  
4M

COPY

AMC 344707  
345232  
403516

COPY COPY

QUIT CLAIM DEED

KNOW ALL MEN BY THESE PRESENTS:

That I (we) Melburn N VROOMAN

the undersigned, for the consideration of Ten Dollars (\$10.00), and other valuable considerations, do hereby release, remise, and forever quitclaim unto Robert J. Pritty

all right, title and interest in that certain Property situated in Yavapai County, State of Arizona and as described as follows:

ARIZONA Mining Claims (unpatented)  
20A Place 1) ~~AMC 403518~~ THATS NICE \*  
2000A Lode 2) AMC 344708 Cougar Run  
3000A Place 3) AMC 345233 LIKKER GITTER 34.4 acres  
Bill of Sale Dated December 16<sup>th</sup>, 2013

RECEIVED  
BLM AZ STATE OFFICE  
2014 APR 22 A 11:46  
PHOENIX, ARIZONA

Dated this 14<sup>th</sup> day of February, 2014

Melburn N. VROOMAN  
Printed Name of Releasor

Melburn N Vrooman  
Signature of Releasor

Printed Name of Releasor

Signature of Releasor

STATE OF ARIZONA }  
County of ~~Yavapai~~ } ss.  
Maricopa }

This instrument was acknowledged and executed before me this 14<sup>th</sup> day of February, 2014 by Melburn N Vrooman

My Commission Expires: 8/22/15

Carolina Ramos  
Notary Public  
Carolina Ramos  
Notary Public  
Maricopa County, Arizona  
My Comm. Expires 08-22-15



PHOENIX, ARIZONA  
2014 FEB 14 P 1:06  
BLM AZ STATE OFFICE

ENTERED  
AC 396  
MAY 02 2015  
BY: pb

3/20

**DEPARTMENT OF THE INTERIOR  
BUREAU OF LAND MANAGEMENT  
MINING CLAIMS**

**(LIVE) Serial Register Page**

Run Date/Time: 04/07/2014 01:01 PM

1 10-21-1976;090STAT0090;43USC1744

Total Acres

Serial Number

Case Type 384201: PLACER CLAIM

20.000

AMC403518

Claim Name: THATS NICE #2

Lead File Number

Commodity :

AMC403516

Case Disposition: ACTIVE

Required Maintenance Fee: \$140.00

**Name & Address**

Int Rel

VROOMAN MELBURN N

PO BOX 814

CONGRESS, AZ 85332-0814

CLAIMANT

Mer Twp Rng Sec

Quadrant

District/Field Office

County

14 0100N 0040W 030

NE,SE

HASSAYAMPA FO

YAVAPAI

Act Date	Code	Action	Action Remarks	Receipt Number
09/17/2010	403	LOCATION DATE		
12/07/2010	395	RECORDATION NOTICE RECD	1	2258488
08/27/2013	483	SMALL MINER CERT FILED	2014	
08/27/2013	480	EVID OF ASSMT FILED	2013	2866618
08/24/2012	483	SMALL MINER CERT FILED	2013	
08/24/2012	480	EVID OF ASSMT FILED	2012	2639794
08/23/2011	483	SMALL MINER CERT FILED	2012	
08/23/2011	481	NOTICE OF INTENT TO HOLD	2011	2413190
12/07/2010	484	LOCATION YEAR / MAINTENANC	2011	2258488
02/14/2014	392	MONIES RECEIVED	\$30.00;1	2968988
04/22/2011	669	LAND STATUS CHECKED		
12/07/2010	501	ACCT ADV IN LEAD FILE	AMC403516-AMC403518;	
09/24/2010	404	COUNTY RECORDATION	0;4766;492	

**Line Nr Remarks**

**NO WARRANTY IS MADE BY BLM  
FOR USE OF THE DATA FOR  
PURPOSES NOT INTENDED BY BLM**



**COPY**

**SPECIAL DURABLE FINANCIAL POWER OF ATTORNEY**

KNOW ALL MEN BY THESE PRESENTS:

**ENTERED**  
AC 396  
MAY 02 2014  
BY: *PS*

*\* Robert J. Parity* the undersigned principal, whose address is  
*P.O. Box 814 Congress AZ 85332* by this instrument, hereby constitute and appoint

Melburn N. Vrooman, whose address is P.O.Box 814, 25545 South Ghost Town Road, Congress, Arizona  
85332, as my Agent to act in my name, place, stead, and for my use and benefit, as if I were  
personally present to transact such business and perform every act requisite and necessary to:

1. Locate, acquire, contract, manage, file and record mining claims on my behalf; and to effect any or all of the above described transactions to any entities on such terms and at prices my attorney may deem proper, and in my name to make, execute, acknowledge and deliver any instrument necessary to effect such transactions; and to ask for, demand, sue for, collect, recover and receive all monies which may become due and owing to me by reason of such transaction;

**RECEIVED**  
**CLM AZ STATE OFFICE**  
2014 APR 22 A 11:46  
**PHOENIX, ARIZONA**

**FURTHERMORE**, I specifically authorize my above named agent to:

1. Buy, sell, contract, receive, possess, transfer, lease, let, demise, remise, release, encumber, hypothecate, or mortgage, whichever is applicable to accomplish the objectives heretofore described.
2. Sign, seal, deliver or otherwise execute and/or acknowledge any and all instruments, papers, or documents requisite and necessary to accomplish the objectives heretofore described.

**GIVING AND GRANTING** unto said Agent, full power and authority to transact any business, perform every act and thing whatsoever requisite and

1  
2  
3  
4  
5  
6  
7  
8  
9  
10  
11  
12  
13  
14  
15  
16  
17  
18  
19  
20  
21  
22  
23  
24  
25  
26  
27  
28  
29  
30

necessary to fully accomplish the intent and purposes of this Special Power of Attorney, and therefore, I hereby ratify and confirm every act that said Agent shall lawfully do or cause to be done by virtue of these presents.

The validity of this Special Power of Attorney shall not be affected by any subsequent disability, incapacity, or lapse of time, and shall continue in full force and effect during my lifetime, unless sooner revoked or terminated by me in writing.

IN WITNESS WHEREOF, I (we) have hereunto set my (our) hand(s) and seal this \_\_\_\_\_ day of \_\_\_\_\_, 2011.

\_\_\_\_\_  
Signature of Witness

\_\_\_\_\_  
Signature of

\_\_\_\_\_  
Address of Witness

\_\_\_\_\_  
Address of Principal

\_\_\_\_\_  
City/State/Zip



\_\_\_\_\_  
City/State/Zip

COPY

1  
2  
3  
4  
5  
6  
7  
8  
9  
10  
11  
12  
13  
14  
15  
16  
17  
18  
19  
20  
21  
22  
23  
24  
25  
26  
27  
28  
29  
30


ACKNOWLEDGMENT OF PRINCIPAL

I, Robert J Parry, the principal, sign my name to this power of attorney this 7 day of Feb, 2013, and being first duly sworn, do declare to the undersigned authority that I sign and execute this instrument as my power of attorney, and that I sign it willingly, or willingly direct another to sign for me, that I execute it as my free and voluntary act for the purposes expressed in the power of attorney and that I am eighteen years of age or older, of sound mind and under no constraint or undue influences.

  
Signature of 

AFFIDAVIT OF WITNESS

I, Melbren N Vroman, the witness, sign my name to the foregoing power of attorney being first duly sworn and do declare to the undersigned authority that the principal signs and executes this instrument as his power of attorney and that he signs it willingly, or willingly directs another to sign for him, and that I in the presence and hearing of the principal, sign this power of attorney as witness to the principal's signing and that to the best of my knowledge, the principal is eighteen years of age or older, of sound mind and under no constraint or undue influence.

  
Signature of Witness

RECEIVED  
CLERK AZ STATE OFFICE  
2014 APR 22 A 11:46  
PHOENIX, ARIZONA

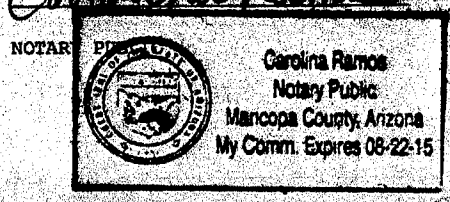
1  
2  
3  
4  
5  
6  
7  
8  
9  
10  
11  
12  
13  
14  
15  
16  
17  
18  
19  
20  
21  
22  
23  
24  
25  
26  
27  
28  
29  
30

**ACKNOWLEDGMENT**

State of Arizona  
County of Maricopa

SUBSCRIBED, SWORN TO AND ACKNOWLEDGE before me by Robert J Pritty  
the principal, and subscribed and sworn to before me by Melburn N  
Vrooman the witness, this 1<sup>TH</sup> day of February 2013.

Carolina Ramos







# United States Department of the Interior



BUREAU OF LAND MANAGEMENT

Arizona State Office

One North Central Avenue, Suite 800

Phoenix, Arizona 85004-4427

[www.blm.gov/az/](http://www.blm.gov/az/)

APR 07 2014

In Reply Refer To:

3800 (9310) PB

AMC344707, AMC345232, AMC403516

CERTIFIED MAIL – RETURN RECEIPT REQUESTED 7013 2250 0000 8720 5633

## NOTICE

MELBURN N. VROOMAN  
PO BOX 814  
CONGRESS, AZ 85332-0814

:  
:  
:

This Decision Affects Those Claims  
Shown in the Block Below.

---

AMC344708, AMC345233, AMC403518  
COUGAR RUN, LIKKER GITTER, THAT'S NICE #2

---

### Transfer(s) Not Processed

A conveyance document to transfer ownership of the mining claim(s) listed above was received by the Bureau of Land Management (BLM) Arizona State Office. The transfer(s) of ownership cannot be processed for the following reason(s):

No address for the grantee is included. The claim name you listed for AMC403518 does not match the claim name on record.

If appropriate, please submit a corrected conveyance document, required documents, or additional fees, within 30 days of your receipt of this notice. If the required information is not received within the 30-day timeframe, no further action will be taken, and the BLM will retain the non-refundable processing fees submitted.

If additional information is required, please contact Pauline Brown at 602-417-9360. Please include your AMC serial number(s) on all correspondence.

Rebecca Heick  
Group Administrator  
Lands and Minerals

Enclosure

Copy of Quit Claim Deed

AZ BLM REFUND FOR \$140 ON AMC345232, RELINQUISHED CLAIM, RECEIPT\$2639794, CONTACT TONY SMITH @ 602-417-9355

Login ID 203  
 Entry Date 12/28/2012  
 Total Amount \$140.00  
 Credit Card No \*\*\*\*\*9402  
 Credit Card Name MELBURN N VROOMAN FRONTIER GOLD PROSP  
 CC Expiration date 10/31/2014  
 Original Pay date 12/06/2012

**Original Order Items**

Line	Order#	AuthNo	Trans Date	Action	Amount	CostCenter	R Org	BPD Year	Fund	FunctArea	Receipt Reference	CBS Bill#	W BS	Type	Order Item
1	2720404	AMC345232	12/06/2012	MINING CLAIM MONEY RECEIVED	\$140.00	LLAZ931000	LLAZ931000	2013	XXXL6500DP	L01130000.000000				T	6108611

**Order Items To Be Generated for CC Credit**

Line	Order#	AuthNo	Trans Date	Action	Amount	CostCenter	R Org	BPD Year	Fund	FunctArea	Receipt Reference	CBS Bill#	W BS	Type	Order Item
1	2720404	AMC345232	12/28/2012	MINING CLAIM MONEY RECEIVED	\$-140.00	LLAZ931000	LLAZ931000	2013	XXXL6500DP	L01130000.000000				C	6131055

AMC 345232



UNITED STATES  
DEPARTMENT OF THE INTERIOR  
BUREAU OF LAND MANAGEMENT

Relinquishment of Mining Claim(s)

I (We) Melburn N Vrooman Melburn N Vrooman

Hereby relinquish and abandon all right, title, and interest in the following described mining claim(s):

Names of Claim(s)	Description of land (approximate legal description of lode claim(s))	Dates of Original, Supplemental, and Amended Locations	Volume and Page where recorded: County of _____ State _____
Devil's Delight	AMC 345232		

RECEIVED  
BLM AT STATE OFFICE  
2012 DEC -5 P 1:57  
PHOENIX, ARIZONA

Date: 12/5/12

State of: Arizona )

County of: Yavapai )  
ss.

On this \_\_\_\_\_ Day of \_\_\_\_\_, in the year \_\_\_\_\_,  
before me, \_\_\_\_\_, a notary public, personally appeared \_\_\_\_\_,  
known to me (or proved to me on the oath of \_\_\_\_\_) to be the person whose name is subscribed to the within instrument, and acknowledged that he (she or they) executed the same.

\_\_\_\_\_  
(Notary Public in and for the State of \_\_\_\_\_,  
County of \_\_\_\_\_)


My commission expires:

\* Claimant signed before me, I know who he is and checked his I.D.



UNITED STATES POSTAL SERVICE

RECEIVED  
NOV 07 2012

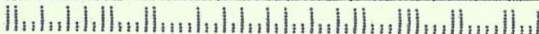


First-Class Mail  
Postage & Fees Paid  
USPS  
Permit No. G-10

07 NOV 2012  
FBI

- Sender: Please print your name, address, and ZIP+4 in this box •

Bureau of Land Management  
Arizona State Office (AZ931-AT)  
One North Central Avenue, Ste 800  
Phoenix, AZ 85004-4427



**SENDER: COMPLETE THIS SECTION**

- Complete items 1, 2, and 3. Also complete item 4 if Restricted Delivery is desired.
- Print your name and address on the reverse so that we can return the card to you.
- Attach this card to the back of the mailpiece, or on the front if space permits.

1. Article Addressed to:

VROOMAN MELBURN N, ET AL  
 PO BOX 814  
 CONGRESS, AZ 85332

AMC345232

RECEIVED  
 BLMAZSTATEDIVISION  
 2017 NOV - 8 10:26  
 PHOENIX, AZ

**COMPLETE THIS SECTION ON DELIVERY**

A. Signature

**X**

*Robert P. PATTY*

- Agent  
 Addressee

B. Received by (Printed Name)

*Robert PATTY*

C. Date of Delivery

*11/7/12*

D. Is delivery address different from item 1?  Yes  
 If YES, enter delivery address below:  No

3. Service Type

- Certified Mail     Express Mail  
 Registered         Return Receipt for Merchandise  
 Insured Mail         C.O.D.

4. Restricted Delivery? (Extra Fee)  Yes

2. Article Number

(Transfer from service label)

7012 2210 0000 8675 2933



# United States Department of the Interior



BUREAU OF LAND MANAGEMENT

Arizona State Office

One North Central Avenue, Suite 800

Phoenix, Arizona 85004-4427

[www.blm.gov/az/](http://www.blm.gov/az/)

November 2, 2012

In Reply Refer To:  
3800 (9310) AT  
AMC345232

CERTIFIED MAIL – RETURN RECEIPT REQUEST 7012 2210 0000 8675 2933

## NOTICE

VROOMAN MELBURN N, ET AL  
PO BOX 814  
CONGRESS, AZ 85332

This Notice Affects Those Claims  
Shown in the Block Below.

---

AMC345232  
DEVILS DELIGHT

---

### 2013 Maintenance Fees - Additional Fees Required

Your maintenance fee payment for the 2013 assessment year, in the amount of \$140 per claim, for the placer claims listed above, has been received and is insufficient. **The total due on your claim(s) is: \$\$420.**


In accordance with the Consolidated Appropriations Act of 2012, Public Law 112-74 (125 Stat 1047), and FR44155-44158 (2012) Congress changed the way maintenance fees for placer mining claims are assessed. Instead of charging the maintenance fee on a per-claim basis, Congress stated that the fee, which is currently \$140, will be assessed on each 20 acre parcel of a placer claim or portion thereof.

Insufficient payment of the annual maintenance fee for the 2013 assessment year is a curable defect. **Therefore you are required to do one of the following within 30 days of receipt of this notice or your claim(s) will be declared forfeited:** 1) submit additional fees of \$140 per 20-acres or portion thereof based on the full acreage of the claim, or 2) amend the claim(s) to reduce the acres so a lesser fee is due and submit any additional fees due; or 3) relinquish the claim(s) in their entirety, in which case BLM will refund the maintenance fees you have already paid for the 2013 assessment year.

If you choose to amend the claims to reduce the acres, you must submit an amended location notice for each claim, with an accurate description and dimensions of the reduced claim, along with a map depicting the reduced claim, and a \$10 processing fee per amendment. An amendment must also be recorded at the county. If the amended claim contains more than 20 acres, calculate the additional fees due and submit those fees with the amendment(s).



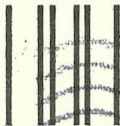
Please include your Arizona Mining Claim (AMC) serial number(s) and claim name(s) when submitting the additional fees, and note that you are paying additional fees due. If additional information is required, please contact Amy Thrower at 602-417-9334.

A handwritten signature in cursive script that reads "Rebecca Heick".

Rebecca Heick  
Group Administrator  
Lands and Minerals

UNITED STATES POSTAL SERVICE

PHOENIX AZ 850



First-Class Mail  
Postage & Fees Paid  
USPS  
Permit No. G-10

15 OCT 10 PM 10 J

- Sender: Please print your name, address, and ZIP+4 in this box •

PHOENIX, ARIZONA

18 P 3:38

STATE OFFICE

RECEIVED

**U.S. DEPARTMENT OF THE INTERIOR  
BUREAU OF LAND MANAGEMENT  
ARIZONA STATE OFFICE  
ONE NORTH CENTRAL AVENUE, SUITE 800  
PHOENIX, AZ 85004-4427**



**SENDER: COMPLETE THIS SECTION****COMPLETE THIS SECTION ON DELIVERY**

- Complete items 1, 2, and 3. Also complete item 4 if Restricted Delivery is desired.
- Print your name and address on the reverse so that we can return the card to you.
- Attach this card to the back of the mailpiece, or on the front if space permits.

A. Signature

X

 Agent Addressee

B. Received by (Printed Name)

ROBERT J PATTEN

C. Date of Delivery

10/15/10

D. Is delivery address different from item 1?  YesIf YES, enter delivery address below;  No No

1. Article Addressed to:

Melburn N. Vrooman  
 P.O. Box 814  
 Congress, AZ 85332  
 AZ931 RE AMC345232

3. Service Type

 Certified Mail Express Mail Registered Return Receipt for Merchandise Insured Mail C.O.D.

4. Restricted Delivery? (Extra Fee)

 Yes

2. Article Number

(Transfer from service label)

7010 0780 0001 4667 3132



October 12, 2010

In Reply Refer To:  
3800 (9330) RE  
AMC345232

CERTIFIED MAIL – RETURN RECEIPT REQUESTED 7010 0780 0001 4667 3132

NOTICE

This Notice Affects Those Claims

Melburn N. Vrooman  
P.O. Box 814  
Congress, AZ 85332

---

Devils Delight  
AMC345232

---

Maintenance Fee Waiver Held for Rejection

This office received the Maintenance Fee Waiver Certification (waiver) for the above listed mining claim(s). The waiver is not properly completed and does not meet the annual filing requirements.

In accordance with 43 Code of Federal Regulations (CFR) 3835.10, the name, address, and original signatures of all owners of the mining claim must be included on the waiver form. Please correct the discrepancy as noted below.

Not all owners of the mining claim(s) have signed the document. Bureau records list John F. Jones and W.E. Jacobs as owners of the listed claim. Please obtain the missing name, address, and original signature on the enclosed copy of the waiver. A Serial Register Page is enclosed listing all of the claim owners.

In order to correct the defect in the waiver, per 43 CFR 3835.93, you must provide this office with the requested information within 60 days of your receipt of this notice. If you are unable to provide this information, you have the option of paying the annual maintenance fee of \$140.00

Maint. Fee  
paid 5/25/2010  
htr not needed  
RE

per claim. If neither is received within the 60 day time frame, the claim(s) will be declared forfeited and closed.

Please include your AMC serial number on all correspondence. If additional information is required, please contact Rod Ebert at 602-417-9397.

Stephen K. Hansen  
Group Administrator  
Lands and Minerals

REbert:lm:101210

**SENDER: COMPLETE THIS SECTION**

**COMPLETE THIS SECTION ON DELIVERY**

- Complete items 1, 2, and 3. Also complete item 4 if Restricted Delivery is desired.
- Print your name and address on the reverse so that we can return the card to you.
- Attach this card to the back of the mailpiece, or on the front if space permits.

A. Signature

**X**

*Julie Henkin*

Agent

Addressee


B. Received by (*Printed Name*)

*Julie Henkin*

C. Date of Delivery

D. Is delivery address different from item 1?  Yes

If YES, enter delivery address below:  No



1. Article Addressed to:

John F. Jones  
 P.O. Box 565  
 Old Forge, NY 13420  
 AZ931 RE AMC345232

RECEIVED  
 PHOENIX, ARIZONA  
 2004 FEB 25 P 2:40  
 SIMM STATE OFFICE

3. Service Type

Certified Mail

Express Mail

Registered

Return Receipt for Merchandise

Insured Mail

C.O.D.

4. Restricted Delivery? (*Extra Fee*)


Yes

2. Article Number

(*Transfer from service label*)

7010 0780 0001 4667 3149

UNITED STATES POSTAL SERVICE



First-Class Mail  
Postage & Fees Paid  
USPS  
Permit No. G-10

• Sender: Please print your name, address, and ZIP+4 in this box •

U.S. DEPARTMENT OF THE INTERIOR  
BUREAU OF LAND MANAGEMENT  
ARIZONA STATE OFFICE  
ONE NORTH CENTRAL AVENUE, SUITE 800  
PHOENIX, AZ 85004-4427





October 12, 2010

In Reply Refer To:  
3800 (9330) RE  
AMC345232

CERTIFIED MAIL – RETURN RECEIPT REQUESTED 7010 0780 0001 4667 3149

NOTICE

This Notice Affects Those Claims

John F. Jones  
P.O. Box 565  
Old Forge, NY 13420

---

Devils Delight  
AMC345232

---

Maintenance Fee Waiver Held for Rejection

This office received the Maintenance Fee Waiver Certification (waiver) for the above listed mining claim(s). The waiver is not properly completed and does not meet the annual filing requirements.

In accordance with 43 Code of Federal Regulations (CFR) 3835.10, the name, address, and original signatures of all owners of the mining claim must be included on the waiver form. Please correct the discrepancy as noted below.

Not all owners of the mining claim(s) have signed the document. Bureau records list John F. Jones and W.E. Jacobs as owners of the listed claim. Please obtain the missing name, address, and original signature on the enclosed copy of the waiver. A Serial Register Page is enclosed listing all of the claim owners.

In order to correct the defect in the waiver, per 43 CFR 3835.93, you must provide this office with the requested information within 60 days of your receipt of this notice. If you are unable to provide this information, you have the option of paying the annual maintenance fee of \$140.00

per claim. If neither is received within the 60 day time frame, the claim(s) will be declared forfeited and closed.

Please include your AMC serial number on all correspondence. If additional information is required, please contact Rod Ebert at 602-417-9397.

Stephen K. Hansen  
Group Administrator  
Lands and Minerals

REbert:lm:101210

**SENDER: COMPLETE THIS SECTION**

**COMPLETE THIS SECTION ON DELIVERY**

- Complete items 1, 2, and 3. Also complete item 4 if Restricted Delivery is desired.
- Print your name and address on the reverse so that we can return the card to you.
- Attach this card to the back of the mailpiece, or on the front if space permits.

A. Signature

*Buzz Jacobs*

Agent

Addressee

B. Received by (Printed Name)

Buzz Jacobs

C. Date of Delivery

D. Is delivery address different from item 1?  Yes  
If YES, enter delivery address below;  No

1. Article Addressed to:

W.E. Jacobs  
P.O. Box 498  
Congress, AZ 85332  
AZ931 RE AMC345232

RECEIVED  
MAIL ROOM OFFICE  
2010 OCT 21 2:46  
PHOENIX, ARIZONA

3. Service Type

Certified Mail

Express Mail

Registered

Return Receipt for Merchandise

Insured Mail

C.O.D.

4. Restricted Delivery? (Extra Fee)

Yes

2. Article Number

(Transfer from service label)

7010 0780 0001 4667 3156

UNITED STATES POSTAL SERVICE

PHOENIX AZ 850


20 OCT 10 PM 5 T



First-Class Mail  
Postage & Fees Paid  
USPS  
Permit No. G-10

- Sender: Please print your name, address, and ZIP+4 in this box •

U.S. DEPARTMENT OF THE INTERIOR  
BUREAU OF LAND MANAGEMENT  
ARIZONA STATE OFFICE  
ONE NORTH CENTRAL AVENUE, SUITE 800  
PHOENIX, AZ 85004-4427





OFFICIAL COPIES: /Case Files/ /SD Read/ /Section/ /Author

October 12, 2010

In Reply Refer To:  
3800 (9330) RE  
AMC345232

CERTIFIED MAIL – RETURN RECEIPT REQUESTED 7010 0780 0001 4667 3156

NOTICE

This Notice Affects Those Claims

W.E. Jacobs  
P.O. Box 498  
Congress, AZ 85332

---

Devils Delight  
AMC345232

---

Maintenance Fee Waiver Held for Rejection

This office received the Maintenance Fee Waiver Certification (waiver) for the above listed mining claim(s). The waiver is not properly completed and does not meet the annual filing requirements.

In accordance with 43 Code of Federal Regulations (CFR) 3835.10, the name, address, and original signatures of all owners of the mining claim must be included on the waiver form. Please correct the discrepancy as noted below.

Not all owners of the mining claim(s) have signed the document. Bureau records list John F. Jones and W.E. Jacobs as an owner of the listed claims. Please obtain the missing name, address, and signature on the enclosed copy of the waiver. A Serial Register Page is enclosed listing all of the claim owners.

In order to correct the defect in the waiver, per 43 CFR 3835.93, you must provide this office with the requested information within 60 days of your receipt of this notice. If you are unable to provide this information, you have the option of paying the annual maintenance fee of \$140.00

per claim. If neither is received within the 60 day time frame, the claim(s) will be declared forfeited and closed.

Please include your AMC serial number on all correspondence. If additional information is required, please contact Rod Ebert at 602-417-9397.

Stephen K. Hansen  
Group Administrator  
Lands and Minerals

REbert:lm:101210

OFFICIAL COPIES /CF/ /SD READ/ /GROUP/ /SECTION/ /AUTHOR/

3800 (952.3) JB  
A MC 345232

OCT 14 1997

14 Oct 97  
JJB  
con of p  
10/14/97

Mr. Watson R. Hunkins  
P.O.Box 565  
Old Forge, New York 13420

Dear Mr. Hunkins:

The enclosed list identifies the serial numbers that have been assigned to each of your mining claim location notices received by this office on April 18, 1997.

The regulations require you to identify the claim name and A MC serial number of each claim, and the claimant's name and address on all future documents and correspondence filed with the Bureau of Land Management (BLM).

The acknowledgment does not verify that your claims have been located on lands open to mineral entry or are encumbered by rights of other mining claimants. Only those mining claims that are entirely located on private or Federal lands that are not open to mineral entry will be officially declared void by a BLM Decision.

Please advise this office of all changes of address, authorized agents, and transfers of ownership.

Transfers of ownership are governed by 43 CFR 3833.3(a) which states that, "Whenever the owner of an unpatented mining claim, mill site or tunnel site, which has been recorded in accordance with 43 CFR 3833.1, sells, assigns, or otherwise conveys all or any part of his interest in the claim, his transferee shall file in the proper BLM office within 60 days after the completion of the transfer..." A service charge of \$5 per claim is required for all transfers.

By keeping our records current, we will be able to provide better public service. **All future correspondence from this office will be sent only to the above name and address unless otherwise instructed.**

If any of the information listed on the enclosure is not correct, please notify this office in writing.

Sincerely,

**/s/ Mary Jo Yoas**

Mary Jo Yoas  
Supervisor, Lands and Minerals Operations

Enclosure

This serves as notification to the following:

Dorothy E. Hunkins

Mr. John F. Jones

Mr. W. E. Jacobs  
P.O.Box 498  
Congress , Arizona 85332

JBAIER:ers:10/3/97:345232



Date Prepared: October 9, 1997

Lead A MC Number: A MC 345232

Ending A MC Number: A MC 345233

CLAIM INDEX

SERIAL NUMBER

CLAIM NAME

CLAIMANT'S NAME

A MC 345232

Devils Delight

Watson R. Hunkins  
Dorothy E. Hunkins  
John F. Jones  
W. E. Jacobs

A MC 345233

Likker Gitter

Watson R. Hunkins  
Dorothy R. Hunkins

**NOTICE!!**

**These documents have been scanned!**

**Do not place un-scanned documents beneath this notice!**

**Do not remove this notice from this file!**

GPO Jacket No. 560-102  
Print Order 61540  
Rise Business Services, LLC  
Job=AZ15 7/3/2019



Box Number= AZ15150



Claim Begin-End: AMC345232-AMC345233

**3 Transfers**



AZ15150-8

AMC344757-AMC345232

AMC 344707  
345232  
403516

QUIT CLAIM DEED

KNOW ALL MEN BY THESE PRESENTS:

That I (we) Melburn N VROOMAN

the undersigned, for the consideration of Ten Dollars (\$10.00), and other valuable considerations, do hereby release, remise, and forever quitclaim unto Robert J. Pritty

all right, title and interest in that certain Property situated in Yavapai County, State of Arizona and as described as follows:

- 20A Placer 1) ARIZONA MINING CLAIMS (unpatented)
  - 20.106A LOBE 2) AMC 403518 THATS NICE #2
  - 34.44a Placer 3) AMC 344708 Cougar Run
  - AMC 345233 LIKKER GITTER 34.4 acres
- Bill of Sale Dated December 16<sup>th</sup>, 2013

ENTERED  
REC-396  
MAY 02 2014

Dated this 14<sup>th</sup> day of February, 2014

BY: RB

Melburn N. VROOMAN  
Printed Name of Releasor

Melburn N Vrooman  
Signature of Releasor

Printed Name of Releasor

Signature of Releasor

STATE OF ARIZONA }  
County of Yavapai } ss.  
maricopa }

This instrument was acknowledged and executed before me this 14<sup>TH</sup> day of February, 2014 by Melburn N Vrooman

My Commission Expires: 8/22/15

Carolina Ramos  
Notary Public  
Carolina Ramos  
Notary Public  
Maricopa County, Arizona  
My Comm. Expires 08-22-15

PHOENIX, ARIZONA  
2014 FEB 14 P 1:09  
BLM & STATE OFFICE

Claim Name Verified & address submitted on 4/22/14  
After Notice dated April 7, 2014 was received. A thrower  
approved the transfer. RB

3/20

**United States Department of the Interior**  
**Bureau of Land Management**  
 LANDS/RECREATION & PLANNING  
 ONE N CENTRAL AVE  
 PHOENIX, AZ 85004 -2203  
 Phone: 602-417-9200

Receipt

No: 2968988

<b>Transaction #:</b> 3057206		<div style="border: 2px solid black; padding: 5px; display: inline-block;"> <b>ENTERED</b>                  Ac 396                  MAY 02 2014                  BY: <u>FB</u> </div>
<b>Date of Transaction:</b> 02/14/2014		
<b>CUSTOMER:</b>		
MELBURN VROOMAN PO BOX 814 CONGRESS, AZ 85332-0814 US		

LINE #	QTY	DESCRIPTION	REMARKS	UNIT PRICE	TOTAL
1	1.00	LOCATABLE MINERALS / MINING CLAIMS- NOT NEW-UNADJUD, ONE AUTH NO. ONLY / MINING CLAIM MONEY RECEIVED <b>CASES: AMC403518/\$30.00</b>	TRF (3)	- n/a -	30.00
<b>TOTAL:</b>					<b>\$30.00</b>

PAYMENT INFORMATION					
1	<b>AMOUNT:</b>	30.00	<b>POSTMARKED:</b>	N/A	
	<b>TYPE:</b>	CASH	<b>RECEIVED:</b>	02/14/2014	
	<b>NAME:</b>	VROOMAN, MELBURN PO BOX 814 CONGRESS AZ 85332-0814 US			

<b>REMARKS</b>

This receipt was generated by the automated BLM Collections and Billing System and is a paper representation of a portion of the official electronic record contained therein.



# MC Mass Owner Update

Starting Serial Number

Ending Serial Number

403518

403518

Available Options	
Delete Owner - 396 TRF OF INT - ( money sent to CBS )	<input type="checkbox"/>

### Owner Details

Owner	Address	Address2	City	State	Zip
VROOMAN MELBURN N <b>Lookup</b>	PO BOX 814		CONGRESS	AZ	853320814

Action Date: 02/14/2014

Action Remark: VROOMAN MELBURN N

Receipt Nr: 2968988

**Update**

Errors: Transaction Successful.

ENTERED  
MAY 02 2014  
BY: PB

**DEPARTMENT OF THE INTERIOR  
BUREAU OF LAND MANAGEMENT  
MINING CLAIMS**

Run Date/Time: 05/02/2014 03:40 PM

**(LIVE) Serial Register Page**

Page 1 of 1

**01 10-21-1976;090STAT0090;43USC1744**  
**Case Type 384201: PLACER CLAIM**  
**Claim Name: THATS NICE #2**  
**Commodity :**  
**Case Disposition: ACTIVE**  
**Required Maintenance Fee: \$140.00**

**Total Acres**  
**20.000**

**Serial Number**  
**AMC403518**  
**Lead File Number**  
**AMC403516**

**Name & Address**

PRITTY ROBERT J                      PO BOX 814                      CONGRESS, AZ 85332-0814                      CLAIMANT

Mer Twp	Rng	Sec	Quadrant	District/Field Office	County	
14	0100N	0040W	030	NE,SE	HASSAYAMPA FO	YAVAPAI

Act Date	Code	Action	Action Remarks	Receipt Number
09/17/2010	403	LOCATION DATE		
12/07/2010	395	RECORDATION NOTICE RECD	1	2258488
08/27/2013	483	SMALL MINER CERT FILED	2014	
08/27/2013	480	EVID OF ASSMT FILED	2013	2866618
08/24/2012	483	SMALL MINER CERT FILED	2013	
08/24/2012	480	EVID OF ASSMT FILED	2012	2639794
08/23/2011	483	SMALL MINER CERT FILED	2012	
08/23/2011	481	NOTICE OF INTENT TO HOLD	2011	2413190
12/07/2010	484	LOCATION YEAR / MAINTENANC	2011	2258488
02/14/2014	392	MONIES RECEIVED	\$30.00;1	2968988
02/14/2014	396	TRF OF INTEREST FILED	VROOMAN MELBURN N	2968988
04/22/2011	669	LAND STATUS CHECKED		
12/07/2010	501	ACCT ADV IN LEAD FILE	AMC403516-AMC403518;	
09/24/2010	404	COUNTY RECORDATION	0;4766;492	

**Line Nr Remarks**

# MC Mass Owner Update

Starting Serial Number

344708

Ending Serial Number

344708

Available Options
Delete Owner - 396 TRF OF INT - ( money sent to CBS )

### Owner Details

Owner	Address	Address2	City	State	Zip
VROOMAN MELBURN N Lookup	PO BOX 814		CONGRESS	AZ	853320814

Action Date: 02/14/2014

Action Remark: VROOMAN MELBURN N

Receipt Nr: 2968988

Update

Errors: Transaction Successful.

ENTERED  
MAY 02 2014  
BY: PB

**DEPARTMENT OF THE INTERIOR  
BUREAU OF LAND MANAGEMENT  
MINING CLAIMS**

**(LIVE) Serial Register Page**

Run Date/Time: 05/02/2014 03:40 PM

01 05-10-1872;017STAT0091;30USC26,28,34  
Case Type 384101: LODE CLAIM  
Claim Name: COUGAR RUN  
Commodity :  
Case Disposition: ACTIVE  
Required Maintenance Fee: \$140.00

Total Acres  
20.660

Serial Number  
AMC344708  
Lead File Number  
AMC344707

Name & Address	Int Rel
PRITTY ROBERT J PO BOX 814 CONGRESS, AZ 85332-0814	CLAIMANT

Mer Twp	Rng	Sec	Quadrant	District/Field Office	County
14	0100N	0050W	035 NE	HASSAYAMPA FO	YAVAPAI
14	0100N	0050W	036 NW	HASSAYAMPA FO	YAVAPAI

Act Date	Code	Action	Action Remarks	Receipt Number
01/31/1997	403	LOCATION DATE		
03/06/1997	395	RECORDATION NOTICE RECD		
08/27/2013	483	SMALL MINER CERT FILED	2014	
08/27/2013	480	EVID OF ASSMT FILED	2013	2866618
08/24/2012	483	SMALL MINER CERT FILED	2013	
08/24/2012	480	EVID OF ASSMT FILED	2012	2639794
08/23/2011	483	SMALL MINER CERT FILED	2012	
08/23/2011	480	EVID OF ASSMT FILED	2011	2413190
08/25/2010	483	SMALL MINER CERT FILED	2011	
08/24/2010	682	MAINTENANCE FEE/\$140	2011	2198252
08/25/2010	480	EVID OF ASSMT FILED	2010	2200265
08/04/2009	682	MAINTENANCE FEE/\$140	2010	1970417
08/06/2008	582	MAINTENANCE FEE/\$125	2009	1755042
08/16/2007	582	MAINTENANCE FEE/\$125	2008	1545605
08/14/2006	582	MAINTENANCE FEE/\$125	2007	1334616
08/22/2005	582	MAINTENANCE FEE/\$125	2006	1137499
08/24/2004	582	MAINTENANCE FEE/\$125	2005	937657
08/28/2003	482	MAINTENANCE FEE/\$100	2004	742522
08/16/2002	482	MAINTENANCE FEE/\$100	2003	542080
08/16/2001	482	MAINTENANCE FEE/\$100	2002	358634
08/11/2000	482	MAINTENANCE FEE/\$100	2001	167368
08/24/1999	482	MAINTENANCE FEE/\$100	2000	
08/17/1998	482	MAINTENANCE FEE/\$100	1999	
03/26/1997	482	MAINTENANCE FEE/\$100	1998	
03/06/1997	482	MAINTENANCE FEE/\$100	1997	

**NO WARRANTY IS MADE BY BLM  
FOR USE OF THE DATA FOR  
PURPOSES NOT INTENDED BY BLM**



DEPARTMENT OF THE INTERIOR  
BUREAU OF LAND MANAGEMENT  
MINING CLAIMS

Run Date/Time: 05/02/2014 03:40 PM

(LIVE) Serial Register Page

Page 2 of 2

02/14/2014	396	TRF OF INTEREST FILED	VROOMAN MELBURN N	2968988
08/23/2011	488	ASSMT DOC RECEIVED	481;2011	2413190
08/25/2010	396	TRF OF INTEREST FILED	HUNKINS DOROTHY E	2200265
08/25/2010	396	TRF OF INTEREST FILED	HUNKINS WATSON R	2200265
07/08/1997	669	LAND STATUS CHECKED		
04/18/1997	635	AMENDED LOCATION FILED	DESC CHG	
03/06/1997	501	ACCT ADV IN LEAD FILE	AMC344707;	
02/24/1997	404	COUNTY RECORDATION	0;3362;892	

Line Nr Remarks

NO WARRANTY IS MADE BY BLM  
FOR USE OF THE DATA FOR  
PURPOSES NOT INTENDED BY BLM

# MC Mass Owner Update

Starting Serial Number

345233

Ending Serial Number

345233

### Available Options

Delete Owner - 396 TRF OF INT - ( money sent to CBS )

### Owner Details

Owner	Address	Address2	City	State	Zip
VROOMAN MELBURN N <b>Lookup</b>	PO BOX 814		CONGRESS	AZ	853320814

Action Date: 02/14/2014

Action Remark: VROOMAN MELBURN N

Receipt Nr: 2968988

**Update**

Errors: Transaction Successful.

**ENTERED**  
MAY 02 2014  
BY: PB

**DEPARTMENT OF THE INTERIOR  
BUREAU OF LAND MANAGEMENT  
MINING CLAIMS**

Run Date/Time: 05/02/2014 03:41 PM

**(LIVE) Serial Register Page**

Page 1 of 2

**01 10-21-1976;090STAT0090;43USC1744**  
**Case Type 384201: PLACER CLAIM**  
**Claim Name: LIKKER GITTER**  
**Commodity :**  
**Case Disposition: ACTIVE**  
**Required Maintenance Fee: \$280.00**

**Total Acres**  
**34.440**

**Serial Number**  
**AMC345233**  
**Lead File Number**  
**AMC345232**

Name & Address			Int Rel
PRITTY ROBERT J	PO BOX 814	CONGRESS, AZ 85332-0814	CLAIMANT

Mer Twp	Rng	Sec	Quadrant	District/Field Office	County
14	0100N	0050W	035 NE	HASSAYAMPA FO	YAVAPAI
14	0100N	0050W	036 NE,NW	HASSAYAMPA FO	YAVAPAI

Act Date	Code	Action	Action Remarks	Receipt Number
03/20/1997	403	LOCATION DATE		
04/18/1997	395	RECORDATION NOTICE RECD		
08/27/2013	483	SMALL MINER CERT FILED	2014	
08/27/2013	480	EVID OF ASSMT FILED	2013	2866618
08/24/2012	483	SMALL MINER CERT FILED	2013	
08/24/2012	480	EVID OF ASSMT FILED	2012	2639794
08/23/2011	483	SMALL MINER CERT FILED	2012	
08/23/2011	480	EVID OF ASSMT FILED	2011	2413190
08/25/2010	483	SMALL MINER CERT FILED	2011	
08/24/2010	682	MAINTENANCE FEE/\$140	2011	2198252
08/25/2010	480	EVID OF ASSMT FILED	2010	2200265
08/04/2009	682	MAINTENANCE FEE/\$140	2010	1970417
08/06/2008	582	MAINTENANCE FEE/\$125	2009	1755042
08/16/2007	582	MAINTENANCE FEE/\$125	2008	1545605
08/14/2006	582	MAINTENANCE FEE/\$125	2007	1334616
08/22/2005	582	MAINTENANCE FEE/\$125	2006	1137499
08/24/2004	582	MAINTENANCE FEE/\$125	2005	937657
08/28/2003	482	MAINTENANCE FEE/\$100	2004	742522
08/16/2002	482	MAINTENANCE FEE/\$100	2003	542080
08/16/2001	482	MAINTENANCE FEE/\$100	2002	358634
08/11/2000	482	MAINTENANCE FEE/\$100	2001	167368
08/24/1999	482	MAINTENANCE FEE/\$100	2000	
08/17/1998	482	MAINTENANCE FEE/\$100	1999	
08/04/1997	482	MAINTENANCE FEE/\$100	1998	
04/18/1997	482	MAINTENANCE FEE/\$100	1997	
02/14/2014	396	TRF OF INTEREST FILED	VROOMAN MELBURN N	2968988
08/23/2011	488	ASSMT DOC RECEIVED	481;2011	2413190
08/25/2010	396	TRF OF INTEREST FILED	HUNKINS DOROTHY E	2200265
08/25/2010	396	TRF OF INTEREST FILED	HUNKINS WATSON R	2200265
08/04/1997	669	LAND STATUS CHECKED		
04/18/1997	501	ACCT ADV IN LEAD FILE	AMC345232;	
04/17/1997	404	COUNTY RECORDATION	0;3391;703	

**NO WARRANTY IS MADE BY BLM  
FOR USE OF THE DATA FOR  
PURPOSES NOT INTENDED BY BLM**

**DEPARTMENT OF THE INTERIOR  
BUREAU OF LAND MANAGEMENT  
MINING CLAIMS**

Run Date/Time: 05/02/2014 03:41 PM

**(LIVE) Serial Register Page**

Page 2 of 2

---

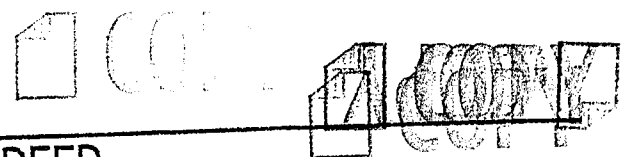
**Line Nr Remarks**

---

**NO WARRANTY IS MADE BY BLM  
FOR USE OF THE DATA FOR  
PURPOSES NOT INTENDED BY BLM**



AMC 344707  
345232  
403516



### QUIT CLAIM DEED

KNOW ALL MEN BY THESE PRESENTS:

That I (we) Melburn N VROOMAN  
the undersigned, for the consideration of Ten Dollars (\$10.00), and other valuable considerations, do hereby  
release, remise, and forever quitclaim unto Robert J. Pritty

all right, title and interest in that certain Property situated in Yavapai County, State of Arizona and as  
described as follows:

- 27A PLACER 1) ARIZONA MINING CLAIMS (unpatented) THATS NICE
  - 27B PLACER 2) AMC 403518
  - 27C PLACER 3) AMC 344708 Cougar RUN
  - 27D PLACER 4) AMC 345233 LIKKER GITTER 34.4 acres
- Bill of Sale Dated December 16<sup>th</sup>, 2013

Dated this 14<sup>th</sup> day of February, 2014.

Melburn N. VROOMAN  
Printed Name of Releasor

Melburn N Vrooman  
Signature of Releasor


Printed Name of Releasor

Signature of Releasor

STATE OF ARIZONA }  
County of ~~Yavapai~~ Maricopa } ss.

This instrument was acknowledged and executed before me this 14<sup>th</sup> day of February, 2014 by  
Melburn N Vrooman

My Commission Expires: 8/22/15

Carolina Rames  
Notary Public  


PHOENIX, ARIZONA  
2014 FEB 14 P 1:06  
CLERK OF SUPERIOR COURT

3/5c

**DEPARTMENT OF THE INTERIOR  
BUREAU OF LAND MANAGEMENT  
MINING CLAIMS**

Run Date/Time: 04/07/2014 01:01 PM

**(LIVE) Serial Register Page**

01 10-21-1976;090STAT0090;43USC1744  
 Case Type 384201: PLACER CLAIM  
 Claim Name: **THATS NICE #2**  
 Commodity :  
 Case Disposition: ACTIVE  
 Required Maintenance Fee: \$140.00

Total Acres  
 20.000

Serial Number  
**AMC403518**  
 Lead File Number  
**AMC403516**

Name & Address	Int Rel
VROOMAN MELBURN N PO BOX 814 CONGRESS, AZ 85332-0814	CLAIMANT

Mer Twp	Rng	Sec	Quadrant	District/Field Office	County
14	0100N	0040W	030	NE,SE	HASSAYAMPA FO YAVAPAI

Act Date	Code	Action	Action Remarks	Receipt Number
09/17/2010	403	LOCATION DATE		
12/07/2010	395	RECORDATION NOTICE RECD	1	2258488
08/27/2013	483	SMALL MINER CERT FILED	2014	
08/27/2013	480	EVID OF ASSMT FILED	2013	2866618
08/24/2012	483	SMALL MINER CERT FILED	2013	
08/24/2012	480	EVID OF ASSMT FILED	2012	2639794
08/23/2011	483	SMALL MINER CERT FILED	2012	
08/23/2011	481	NOTICE OF INTENT TO HOLD	2011	2413190
12/07/2010	484	LOCATION YEAR / MAINTENANC	2011	2258488
02/14/2014	392	MONIES RECEIVED	\$30.00;1	2968988
04/22/2011	669	LAND STATUS CHECKED		
12/07/2010	501	ACCT ADV IN LEAD FILE	AMC403516-AMC403518;	
09/24/2010	404	COUNTY RECORDATION	0;4766;492	

Line Nr Remarks

When recorded, mail to:

Name: \_\_\_\_\_

Address: \_\_\_\_\_  
\_\_\_\_\_

City/State/Zip Code: \_\_\_\_\_  
\_\_\_\_\_

Amc 344707

Amc 345232

Amc 358836

Space above this line for Recorder's use

### QUITCLAIM DEED

KNOW ALL MEN BY THESE PRESENTS:

That I(we), DOROTHY E HUNKINS AND WATSON R HUNKINS,  
the undersigned, for the consideration of Ten Dollars (\$10.00), and other valuable considerations, do  
hereby release, remise, and forever quitclaim unto MELBURN N VROOMAN

all right, title and interest in that certain Property situated in YAVAPAI County,  
State of ARIZONA, and described as follows:

Mining CLAIMS

Amc 344708 COUGAR RUN  
Amc 345232 Devil's Delight  
Amc 345233 LIKKER GETTER

RECEIVED  
PLM AZ STATE OFFICE  
2010 AUG 25 P 1:15  
PHOENIX, ARIZONA

IN WITNESS WHEREOF, I(we) have hereunto set my(our) hand(s) and seal this 15<sup>th</sup> day of March 192009.

Dorothy E Hunkins  
Print Name of Releasor

Dorothy E Hunkins  
Print Name of Releasor

Watson R Hunkins  
Signature of Releasor

WATSON R HUNKINS  
Signature of Releasor

\_\_\_\_\_  
Print Name of Witness (if required by State Laws)

\_\_\_\_\_  
Signature of Witness (if required by State Laws)

\_\_\_\_\_  
Print Name of Witness (if required by State Laws)

\_\_\_\_\_  
Signature of Witness (if required by State Laws)

ENTERED INTO COMPUTER 3/15/09  
9/3/10 AT

State of ARIZONA )

County of YAVAPAI )

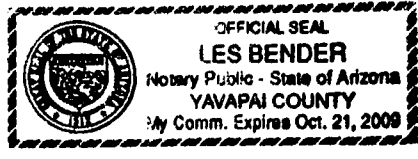
**ACKNOWLEDGMENT**

On this 15 day of MARCH, 2009, before me, the undersigned Notary Public, personally appeared DORTHY E. HUNKINS + WATSON R. HUNKINS

known to me to be the individual(s) who executed the foregoing instrument and acknowledged the same to be his(her)(their) free act and deed.

My Commission Expires: 10-21-09

[Signature]  
Notary Public





Amc 358836

LF298-04  
R298-04

# QUITCLAIM DEED

THIS QUITCLAIM DEED, executed this 3<sup>rd</sup> day of October, 2009,  
by first party, Grantor, Christopher T. Gholson  
whose post office address is 7925 S. Big Bug Mesa Rd. Prescott, AZ 86303  
to second party, Grantee, Melburn N. Vrooman  
whose post office address is

WITNESSETH, That the said first party, for good consideration and for the sum of \_\_\_\_\_ Dollars (\$ \_\_\_\_\_) paid by the said second party, the receipt whereof is hereby acknowledged, does hereby remise, release and quitclaim unto the said second party forever, all the right, title, interest and claim which the said first party has in and to the following described parcel of land, and improvements and appurtenances thereto in the County of \_\_\_\_\_, State of \_\_\_\_\_ to wit:

UNPATENTED Claims

- AMC 358837 Devil's Nest AU #2
- AMC 358838 Devil's Nest AU #10
- AMC 358839 Devil's Nest AU #11
- AMC 358836 Devil's Nest AU #1

The 4 Above listed Claims only

RECEIVED  
DLM AZ STATE OFFICE  
2010 AUG 25 P 1:15  
PHOENIX, ARIZONA

ENTERED INTO COMPUTER  
9/3/10 AT

H/c

IN WITNESS WHEREOF, The said first party has signed and sealed these presents the day and year first above written. Signed, sealed and delivered in presence of:

Robert A. Gholson  
Signature of Witness  
Robert S. Gholson  
Print name of Witness

Christopher T. Gholson  
Signature of First Party  
Christopher T. Gholson  
Print name of First Party

\_\_\_\_\_  
Signature of Witness  
\_\_\_\_\_  
Print name of Witness


\_\_\_\_\_  
Signature of First Party  
\_\_\_\_\_  
Print name of First Party

State of ARIZONA  
County of YAVAPAI  
On Oct 21, 2009

appeared Christopher Todd Gholson before me, DAN MAZUR, NOTARY PUBLIC

personally known to me (or proved to me on the basis of satisfactory evidence) to be the person(s) whose name(s) is/are subscribed to the within instrument and acknowledged to me that he/she/they executed the same in his/her/their authorized capacity(ies), and that by his/her/their signature(s) on the instrument the person(s), or the entity upon behalf of which the person(s) acted, executed the instrument.  
WITNESS my hand and official seal.

Dan Mazur  
Signature of Notary



Affiant Known Produced ID  
Type of ID AZ 01 204128496  
(Seal)

State of  
County of  
On  
appeared

before me,

personally known to me (or proved to me on the basis of satisfactory evidence) to be the person(s) whose name(s) is/are subscribed to the within instrument and acknowledged to me that he/she/they executed the same in his/her/their authorized capacity(ies), and that by his/her/their signature(s) on the instrument the person(s), or the entity upon behalf of which the person(s) acted, executed the instrument.  
WITNESS my hand and official seal.


\_\_\_\_\_  
Signature of Notary

Affiant Known Produced ID  
Type of ID \_\_\_\_\_  
(Seal)

\_\_\_\_\_  
Signature of Preparer

\_\_\_\_\_  
Print Name of Preparer

\_\_\_\_\_  
Address of Preparer

  
**United States Department of the Interior**  
**Bureau of Land Management**  
 LANDS/RECREATION & PLANNING  
 ONE N CENTRAL AVE  
 PHOENIX, AZ 85004 -2203  
 Phone:

Receipt

No: 2200265

<b>Transaction #:</b> 2270194	
<b>Date of Transaction:</b> 08/25/2010	
<b>CUSTOMER:</b>	MELBURN VROOMAN PO BOX 814 CONGRESS, AZ 85332-0814 US

LINE #	QTY	DESCRIPTION	REMARKS	UNIT PRICE	TOTAL
1	1.00	LOCATABLE MINERALS / MINING CLAIMS-NOT NEW-UNADJUD, ONE AUTH NO. ONLY / MINING CLAIM MONEY RECEIVED <b>CASES: AMC358837/\$140.00</b>	TRF (7) WAIVER & POL& NOI	- n/a -	140.00
<b>TOTAL:</b>					<b>\$140.00</b>

PAYMENT INFORMATION					
1	<b>AMOUNT:</b>	140.00	<b>POSTMARKED:</b>	N/A	
	<b>TYPE:</b>	CASH	<b>RECEIVED:</b>	08/25/2010	
	<b>NAME:</b>	VROOMAN, MELBURN PO BOX 814 CONGRESS AZ 85332-0814 US			

REMARKS

This receipt was generated by the automated BLM Collections and Billing System and is a paper representation of a portion of the official electronic record contained therein.

**NOTICE!!**

**These documents have been scanned!**

**Do not place un-scanned documents beneath this notice!**

**Do not remove this notice from this file!**

GPO Jacket No. 560-102  
Print Order 61540  
Rise Business Services, LLC  
Job=AZ15 7/3/2019



Box Number= AZ15150



Claim Begin-End: AMC345232-AMC345233

**4 Annual Filings**



AZ15150-8

AMC344757-AMC345232



UNITED STATES  
DEPARTMENT OF THE INTERIOR  
BUREAU OF LAND MANAGEMENT  
**MAINTENANCE FEE WAIVER CERTIFICATION**

131

PER

344707  
345232

FORM APPROVED  
OMB NO. 1004-0114  
Expires: January 31, 2020


SEE INSTRUCTIONS ON PAGE 2

- This small miner waiver is filed for the assessment year beginning on September 1, 2019 and ending on September 1, 2020.
- The undersigned and all related parties owned ten or fewer mining claims, mill, or tunnel sites located and maintained on Federal lands in the United States of America on September 1, 2019.
- The undersigned have performed the assessment work required by law for each mining claim listed prior to filing this waiver and understand that by filing this form, the undersigned must file an affidavit of assessment work with the Bureau of Land Management (BLM) by the December 30th following the filing of this waiver.
- The undersigned understand that if the assessment work obligation has not yet come due under 30 U.S.C. 28 (for those claims in their first assessment year only), a notice of intent to hold reciting this condition must be recorded by the December 30th following the filing of this waiver.
- The undersigned understand that mill and tunnel sites may also be listed on this waiver and be waived from payment of the maintenance fee, and that a notice of intent to hold for these sites is required to be filed with the BLM by the December 30th following the filing of this waiver.
- The undersigned understand and acknowledge that pursuant to 43 U.S.C. 1212 and 18 U.S.C. 1001, the filing or recording of a false, fictitious, or fraudulent document with the BLM may result in a fine of up to \$250,000, a prison term not to exceed five years, or both.
- The mining claims, mill or tunnel sites for which this waiver from payment of the maintenance fees is requested are:

CLAIM OR SITE NAME	BLM RECORDATION SERIAL NUMBER
1. Cougar Run ✓	AMC344708 ✓
2. Likker Gitter	AMC345233 ✓
3.	
4.	
5.	
6.	
7.	
8.	
9.	
10.	

The owner(s) (claimants) of the above mining claims and sites are:

Robert J. Pritty  
\_\_\_\_\_  
(Owner's Name - Please Print)

  
\_\_\_\_\_  
(Owner's Signature)

Po Box 814  
\_\_\_\_\_  
(Owner's Mailing Address)

Congress AZ 85332  
\_\_\_\_\_  
(City) (State) (Zip Code)

\_\_\_\_\_  
(Owner's Name - Please Print)

\_\_\_\_\_  
(Owner's Signature)

\_\_\_\_\_  
(Owner's Mailing Address)

\_\_\_\_\_  
(City) (State) (Zip Code)

\_\_\_\_\_  
(Owner's Name - Please Print)

\_\_\_\_\_  
(Owner's Signature)

\_\_\_\_\_  
(Owner's Mailing Address)

\_\_\_\_\_  
(City) (State) (Zip Code)


\_\_\_\_\_  
(Owner's Name - Please Print)

\_\_\_\_\_  
(Owner's Signature)

\_\_\_\_\_  
(Owner's Mailing Address)

\_\_\_\_\_  
(City) (State) (Zip Code)

(Continued on page 2)

ENTERED  
SEP 10 2019  
BY 

PHOENIX, ARIZONA  
2019 AUG 12 A 11:03  
RECEIVED  
STATE OFFICE





UNITED STATES  
DEPARTMENT OF THE INTERIOR  
BUREAU OF LAND MANAGEMENT

FORM APPROVED  
OMB NO.: 1004-0114  
Expires: January 31, 2020

344708  
345233

**AFFIDAVIT OF ANNUAL ASSESSMENT WORK**

WHEN RECORDED, MAIL DOCUMENT TO:

NAME: Robert J. Pritty

ADDRESS: Po Box 814

CITY, STATE, ZIP: Congress, Arizona, 85332

**FOR COUNTY RECORDER'S USE**

No. of Claims 2

x \$10/claim

Total due BLM \$ 20.00

TO ALL WHOM IT MAY CONCERN:

1. The undersigned certifies that at least \$100 per claim was expended for development, labor and improvements, or equivalent value added, as the annual assessment work for the assessment year ending September 1, 2018 for the following contiguous unpatented mining claim(s), located in the County of Yavapai, in the State of Arizona.

BLM Serial No.	Name of Claim	Tp Rg Sec Mer				County Recordation Book and Page No.	Co. Recording Date
		Example: 13N 5E 14 MDM					
344708	Cougar Run	10N	5W	35&36		B:3391 P:707-708	04/17/1997
345233	Likker Gitter	10N	5W	36		B:3391 P:703	03/31/2016

PHOENIX, ARIZONA  
2018 JUL 31 12:49:25

(Continued on page 2)

ENTERED  
AUG 01 2018  
BY: RAM

2. Type of labor and improvements (specify what was done and give the total value for that labor and improvement to show at least \$100 for each claim). If a geological, geochemical, or geophysical survey was performed, as per 30 U.S.C. 28-1, reference the title of the report of survey, give cost and date of the survey and report, and indicate it was filed with the County Recorder:

Description of Work Performed	Value of Work Performed	Date Work Was Performed
Cut back Brush on Claim dirt roads	\$45.00	Oct 07, 2017
Fill Holes and remove rocks and boulders from dirt roads	\$25.00	Oct 27, 2017
Cut back brush on claims foot paths	\$25.00	Nov 10, 2017
Pick up and remove trash from claim	\$15.00	Dec 26, 2017

3. Name and mailing address of each person who performed the labor and improvements:

Name (please print)  
Robert J. Pritty

Current Mailing Address (please print)  
Po Box 814, Congress, Arizona, 85332

\_\_\_\_\_  
\_\_\_\_\_  
\_\_\_\_\_

\_\_\_\_\_  
\_\_\_\_\_  
\_\_\_\_\_

4. Name and mailing address of each person who holds and claims the subject mining claim(s) for the valuable minerals contained therein. Be sure to indicate if there is a change of address:

Name (please print)  
Robert J. Pritty

Current Mailing Address (please print)  
Po Box 814, Congress, Arizona, 85332

\_\_\_\_\_  
\_\_\_\_\_  
\_\_\_\_\_  
\_\_\_\_\_  
\_\_\_\_\_  
\_\_\_\_\_

\_\_\_\_\_  
\_\_\_\_\_  
\_\_\_\_\_  
\_\_\_\_\_  
\_\_\_\_\_  
\_\_\_\_\_

5. The undersigned testifies that on the date of July 31, 2018, all monuments required by law were erected upon the subject claim(s), and all notices required by law were posted on the subject claim(s) or copies thereof were in place, and at said date, each corner monument bore or contained

markings sufficient to appropriately designate the corner of the claim to which it pertains and the name of the claim(s).

I hereby certify under penalty of perjury under the laws of the State of Arizona that the foregoing statements are true and correct:

[Signature] Date: 7/30/2018  
(Signature of person responsible for above statement)

Title 18 U.S.C. 1001 and 43 U.S.C. 1212 make it a crime for any person knowingly and willfully to make to any department or agency of the United States any false, fictitious or fraudulent statements or representations as to any matter within its jurisdiction.

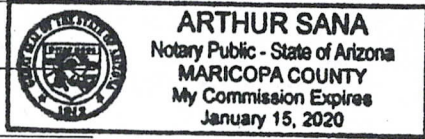
**Notary Block**

SUBSCRIBED AND SWORN TO before me, this 7 day of 30 2018

By: [Signature]  
(Signature of Affiant)

Title: \_\_\_\_\_

My Commission Expires: Jan 15 2020



PHOENIX, ARIZONA  
2018 JUL 31 A 9 26

**INSTRUCTIONS**

1. This is an optional form that may be used to satisfy the requirements for the Bureau of Land Management (BLM) under the provisions of 43 U.S.C. §1744 and 30 U.S.C. §28-28d and the regulations thereunder (43 CFR part 3835). Since local and State laws may vary, you should contact your local and State agencies where the claims are located to ensure all applicable laws and requirements are satisfied.
2. The claimant(s) must fill in the date in paragraph 1 for the applicable assessment year and the county and state where the claims are located.
3. All claim names, BLM serial numbers, legal descriptions, and original county recording information must be listed for the claims pertaining to this assessment notice.
4. The claimant(s) must complete paragraph 2 listing all labor or improvements which was performed on or did benefit the subject mining claims. The value and date of the labor or improvements must also be listed. The total amount of labor or improvements can be listed, but the total expenditure must equal at least \$100 for each claim.
5. The names and current mailing addresses of the person(s) performing the labor shall be listed in paragraph 3.
6. The name and current mailing address of each owner (claimant) of the claims shall be listed in paragraph 4. The mailing address shall be the owner's address and not the address of an agent or anyone representing the claimant. Be sure to note if there has been a change of address.
7. Paragraph 5 shall be completed to show the date it was verified that all monuments required by law were properly erected, all notices were posted, and that corners were appropriately designated for all claims listed.
8. An exact legible reproduction or duplicate (other than microfilm or other electronic media) of this affidavit or another type of affidavit of assessment work that you file or will file in the county where each claim is located, must be filed with the BLM on or before December 30 of the calendar year in which the assessment year ends. For mill or tunnel sites, a separate notice of intent to hold must be filed with the BLM on or before December 30. Requirements for filing a notice of intent to hold can be found at 43 CFR 3835.33.
9. A processing fee of \$10 for each claim listed must be remitted to the BLM along with this or any other affidavit of assessment work.

## NOTICES

**THE PRIVACY ACT** and 43 CFR 2.223(d) require that you be furnished with the following information in connection with the information requested by this form.

**AUTHORITY:** 30 U.S.C. §28-28d and 43 CFR part 3835 permit collection of the information requested by this form.

**PRINCIPAL PURPOSE:** The BLM will use the information you provide to document compliance with 43 U.S.C. 1744 and that assessment work has been completed in accordance with 30 U.S.C. § 28-28d and 43 CFR part 3835 in lieu of paying the maintenance fee for the mining claims listed on this form.

**ROUTINE USES:** The BLM will only disclose this information in accordance with the provisions at 43 CFR 2.231(b) and (c).

**EFFECT OF NOT PROVIDING INFORMATION:** Disclosure of the requested information is required by 30 U.S.C. § 28-28d and 43 CFR part 3835 for claimants qualified to perform assessment work in lieu of paying the maintenance fee. Failure to submit all the requested information or to complete this form will delay the BLM's processing of the form and may preclude the BLM's acceptance of the assessment work information, which may result in forfeiture of the mining claim(s) by the claimant.

**THE PAPERWORK REDUCTION ACT** requires us to inform you that:

Use of this form is optional. You must perform assessment if a waiver to pay the maintenance fee has been requested. This form is provided to help you attest that annual assessment work has been completed in lieu of paying the maintenance fee for your claim(s). Submission of the requested information is necessary to obtain or retain a benefit.

You do not have to respond to this or any other Federal agency-sponsored information collection unless it displays a valid OMB control number.

**BURDEN HOURS STATEMENT:** The estimated public reporting burden for this form is 30 minutes per response, including the time for reviewing instructions, gathering and maintaining data, and completing and reviewing the form. You may submit comments regarding the burden estimate or any other aspect of this form to: U.S. Department of the Interior, Bureau of Land Management (1004-0114), Bureau Information Collection Clearance Officer (WO-630), 1849 C Street, N.W., Room 2134LM, Washington, D.C. 20240.



**United States Department of the Interior**  
**Bureau of Land Management**  
 DIV OF LANDS, MINRLS & ENERGY  
 ONE N CENTRAL AVE  
 PHOENIX, AZ 85004 -4427  
 Phone: 602-417-9200

Receipt

No: 4223118

<b>Transaction #:</b> 4338326	
<b>Date of Transaction:</b> 07/31/2018	
CUSTOMER:	
ROBERT PRITTY PO BOX 814 CONGRESS,AZ 85332-0814 US	

LINE #	QTY	DESCRIPTION	REMARKS	UNIT PRICE	TOTAL
1	1.00	LOCATABLE MINERALS / MINING CLAIMS- NOT NEW-UNADJUD,ONE AUTH NO. ONLY / MINING CLAIM MONEY RECEIVED <b>CASES: AMC344708/\$20.00</b>	2018 POL & 2019 WAIV (2)	- n/a -	20.00
<b>TOTAL:</b>					<b>\$20.00</b>

PAYMENT INFORMATION					
NOTE: Items will appear on credit card statement as "Bureau of Land Mgmt CO".					
1	AMOUNT:	20.00	POSTMARKED:	N/A	
	TYPE:	CREDIT CARD	RECEIVED:	07/31/2018	
	NAME:	PRITTY, ROBERT PO BOX 814 CONGRESS AZ 85332-0814 US			
	CARD NO:	XXXXXXXXXXXX8238	AUTH CODE:	133461	
	NAME ON CARD:	ROBERT J PRITTY			
	SIGNATURE:				

REMARKS

This receipt was generated by the automated BLM Collections and Billing System and is a paper representation of a portion of the official electronic record contained therein.



124

344707

345232

Form 3830-2  
(January 2017)

UNITED STATES  
DEPARTMENT OF THE INTERIOR  
BUREAU OF LAND MANAGEMENT  
**MAINTENANCE FEE WAIVER CERTIFICATION**

*ELG*

FORM APPROVED  
OMB NO. 1004-0114  
Expires: January 31, 2020

SEE INSTRUCTIONS ON PAGE 2

1. This small miner waiver is filed for the assessment year beginning on September 1, 2018 and ending on September 1, 2019.
2. The undersigned and all related parties owned ten or fewer mining claims, mill, or tunnel sites located and maintained on Federal lands in the United States of America on September 1, 2018.
3. The undersigned have performed the assessment work required by law for each mining claim listed prior to filing this waiver and understand that by filing this form, the undersigned must file an affidavit of assessment work with the Bureau of Land Management (BLM) by the December 30th following the filing of this waiver.
4. The undersigned understand that if the assessment work obligation has not yet come due under 30 U.S.C. 28 (for those claims in their first assessment year only), a notice of intent to hold reciting this condition must be recorded by the December 30th following the filing of this waiver.
5. The undersigned understand that mill and tunnel sites may also be listed on this waiver and be waived from payment of the maintenance fee, and that a notice of intent to hold for these sites is required to be filed with the BLM by the December 30th following the filing of this waiver.
6. The undersigned understand and acknowledge that pursuant to 43 U.S.C. 1212 and 18 U.S.C. 1001, the filing or recording of a false, fictitious, or fraudulent document with the BLM may result in a fine of up to \$250,000, a prison term not to exceed five years, or both.
7. The mining claims, mill or tunnel sites for which this waiver from payment of the maintenance fees is requested are:

CLAIM OR SITE NAME	BLM RECORDATION SERIAL NUMBER
1. Cougar Run ✓	AMC 344708
2. Likker Gitter	AMC 345233
3.	
4.	
5.	
6.	
7.	
8.	
9.	
10.	

The owner(s) (claimants) of the above mining claims and sites are:

Robert J. Pritty

(Owner's Name - Please Print)

*Robert Pritty*  
(Owner's Signature)

Po Box 814

(Owner's Mailing Address)

Congress

(City)

AZ

(State)

85332

(Zip Code)

(Owner's Name - Please Print)

(Owner's Signature)

(Owner's Mailing Address)

(City)

(State)

(Zip Code)

(Owner's Name - Please Print)

(Owner's Signature)

(Owner's Mailing Address)

(City)

(State)

(Zip Code)

(Owner's Name - Please Print)

(Owner's Signature)

(Owner's Mailing Address)

(City)

(State)

(Zip Code)

(Continued on page 2)

PHOENIX, ARIZONA

2018 JUL 31 A 9:25

RECEIVED  
BLM AZ STATE OFFICE

ENTERED  
SEP 04 2018

BY: *[Signature]*

*nmw*



_____ (Owner's Name - Please Print)	_____ (Owner's Signature)		
_____ (Owner's Mailing Address)	_____ (City)	_____ (State)	_____ (Zip Code)
-----			
_____ (Owner's Name - Please Print)	_____ (Owner's Signature)		
_____ (Owner's Mailing Address)	_____ (City)	_____ (State)	_____ (Zip Code)
-----			
_____ (Owner's Name - Please Print)	_____ (Owner's Signature)		
_____ (Owner's Mailing Address)	_____ (City)	_____ (State)	_____ (Zip Code)
-----			
_____ (Owner's Name - Please Print)	_____ (Owner's Signature)		
_____ (Owner's Mailing Address)	_____ (City)	_____ (State)	_____ (Zip Code)

18 U.S.C. 1001 and 43 U.S.C. 1212 make it a crime for any person knowingly and willfully to make to any department or agency of the United States any false, fictitious or fraudulent statements or representations as to any matter within its jurisdiction.

INSTRUCTIONS

1. This certification is made under the provisions of 43 U.S.C. § 1744 and 30 U.S.C. §28-28k and the regulations thereunder (43 CFR Part 3830).
2. The claimant(s) must fill in the dates in paragraph 1 for the beginning and ending of the assessment year for which this waiver is sought.
3. The claimant(s) must fill in the date in paragraph 2 for the beginning of the assessment year for which this waiver is sought.
4. All claim and site names and BLM serial numbers must be listed for the mining claims, mill sites, and tunnel sites for which the waiver is sought.
5. All owners of the mining claims, mill sites, and tunnel sites and their addresses must be given.
6. This waiver form must be signed by all the claimants or their designated agent, in original form. If an agent is designated, a notarized designation of agent, signed by all of the claimants with proper address given, must be submitted with this waiver.
7. This form must be filed no later than September 1st for the upcoming assessment year in the BLM State Office where the mining claims or sites are recorded, or the waiver cannot be granted by the BLM. (Example: To obtain a waiver for the assessment year 2012, which begins on September 1, 2011, you must qualify for and file for a waiver no later than September 1, 2011, in the proper BLM State Office.)
8. For all mining claims which require assessment work, you must record an affidavit of labor on or before the December 30th immediately following the filing of this waiver. For all other mining claims or sites waived, you must record a notice of intent to hold on or before the December 30th immediately following the filing of this waiver.
9. Mill and tunnel sites may also be listed on this waiver and be waived from payment of the maintenance fee. A notice of intent to hold for these sites is required to be filed by the December 30th following the filing of this waiver.

FOR OFFICIAL USE ONLY  
 PHOENIX, ARIZONA  
 2016 JUL 31 A 9 25  
 RECEIVED  
 BLM STATE OFFICE

UNITED STATES  
DEPARTMENT OF THE INTERIOR  
BUREAU OF LAND MANAGEMENT  
**MAINTENANCE FEE WAIVER CERTIFICATION**

108  
*[Handwritten initials]*

414683  
344707  
345232  
403516

FORM APPROVED  
OMB NO. 1004-0114  
Expires: January 31, 2020

SEE INSTRUCTIONS ON PAGE 2

- This small miner waiver is filed for the assessment year beginning on September 1, 2017 and ending on September 1, 2018.
- The undersigned and all related parties owned ten or fewer mining claims, mill, or tunnel sites located and maintained on Federal lands in the United States of America on September 1, 2017.
- The undersigned have performed the assessment work required by law for each mining claim listed prior to filing this waiver and understand that by filing this form, the undersigned must file an affidavit of assessment work with the Bureau of Land Management (BLM) by the December 30th following the filing of this waiver.
- The undersigned understand that if the assessment work obligation has not yet come due under 30 U.S.C. 28 (for those claims in their first assessment year only), a notice of intent to hold reciting this condition must be recorded by the December 30th following the filing of this waiver.
- The undersigned understand that mill and tunnel sites may also be listed on this waiver and be waived from payment of the maintenance fee, and that a notice of intent to hold for these sites is required to be filed with the BLM by the December 30th following the filing of this waiver.
- The undersigned understand and acknowledge that pursuant to 43 U.S.C. 1212 and 18 U.S.C. 1001, the filing or recording of a false, fictitious, or fraudulent document with the BLM may result in a fine of up to \$250,000, a prison term not to exceed five years, or both.
- The mining claims, mill or tunnel sites for which this waiver from payment of the maintenance fees is requested are:

CLAIM OR SITE NAME	BLM RECORDATION SERIAL NUMBER
1. De Vault Placers	AMC 414684
2. Fletchers Gold	AMC 414685
3. Fletchers Gold Extension	AMC 414686
4. Viva Gold	AMC 414693
5. Cougar Run	AMC 344708
6. Likker Gitter	AMC 345233
7. Thats Nice #2	AMC 403518
8.	
9.	
10.	

The owner(s) (claimants) of the above mining claims and sites are:

Robert J. Pritty  
\_\_\_\_\_  
(Owner's Name - Please Print)

*[Handwritten Signature]*  
\_\_\_\_\_  
(Owner's Signature)

Po Box 814  
\_\_\_\_\_  
(Owner's Mailing Address)

Congress AZ 85332  
\_\_\_\_\_  
(City) (State) (Zip Code)

\_\_\_\_\_  
(Owner's Name - Please Print)

\_\_\_\_\_  
(Owner's Signature)

\_\_\_\_\_  
(Owner's Mailing Address)

\_\_\_\_\_  
(City) (State) (Zip Code)

\_\_\_\_\_  
(Owner's Name - Please Print)

\_\_\_\_\_  
(Owner's Signature)

\_\_\_\_\_  
(Owner's Mailing Address)

\_\_\_\_\_  
(City) (State) (Zip Code)

\_\_\_\_\_  
(Owner's Name - Please Print)

\_\_\_\_\_  
(Owner's Signature)

\_\_\_\_\_  
(Owner's Mailing Address)

\_\_\_\_\_  
(City) (State) (Zip Code)

(Continued on page 2)

483  
INTEREST  
AUG 30 2017  
BY: *[Handwritten initials]*

RECEIVED  
BLM AZ STATE OFFICE  
2017 AUG - 1 A 9:20  
PHOENIX, ARIZONA

*[Handwritten initials]*

(Owner's Name - Please Print)	(Owner's Signature)		
(Owner's Mailing Address)	(City)	(State)	(Zip Code)
-----			
(Owner's Name - Please Print)	(Owner's Signature)		
(Owner's Mailing Address)	(City)	(State)	(Zip Code)
-----			
(Owner's Name - Please Print)	(Owner's Signature)		
(Owner's Mailing Address)	(City)	(State)	(Zip Code)
-----			
(Owner's Name - Please Print)	(Owner's Signature)		
(Owner's Mailing Address)	(City)	(State)	(Zip Code)

18 U.S.C. 1001 and 43 U.S.C. 1212 make it a crime for any person knowingly and willfully to make to any department or agency of the United States any false, fictitious or fraudulent statements or representations as to any matter within its jurisdiction.

INSTRUCTIONS

1. This certification is made under the provisions of 43 U.S.C. § 1744 and 30 U.S.C. §28-28k and the regulations thereunder (43 CFR Part 3830).
2. The claimant(s) must fill in the dates in paragraph 1 for the beginning and ending of the assessment year for which this waiver is sought.
3. The claimant(s) must fill in the date in paragraph 2 for the beginning of the assessment year for which this waiver is sought.
4. All claim and site names and BLM serial numbers must be listed for the mining claims, mill sites, and tunnel sites for which the waiver is sought.
5. All owners of the mining claims, mill sites, and tunnel sites and their addresses must be given.
6. This waiver form must be signed by all the claimants or their designated agent, in original form. If an agent is designated, a notarized designation of agent, signed by all of the claimants with proper address given, must be submitted with this waiver.
7. This form must be filed no later than September 1st for the upcoming assessment year in the BLM State Office where the mining claims or sites are recorded, or the waiver cannot be granted by the BLM. (Example: To obtain a waiver for the assessment year 2012, which begins on September 1, 2011, you must qualify for and file for a waiver no later than September 1, 2011, in the proper BLM State Office.)
8. For all mining claims which require assessment work, you must record an affidavit of labor on or before the December 30th immediately following the filing of this waiver. For all other mining claims or sites waived, you must record a notice of intent to hold on or before the December 30th immediately following the filing of this waiver.
9. Mill and tunnel sites may also be listed on this waiver and be waived from payment of the maintenance fee. A notice of intent to hold for these sites is required to be filed by the December 30th following the filing of this waiver.

FOR OFFICIAL USE ONLY



UNITED STATES  
DEPARTMENT OF THE INTERIOR  
BUREAU OF LAND MANAGEMENT

**AFFIDAVIT OF ANNUAL ASSESSMENT WORK**

FORM APPROVED  
OMB NO.: 1004-0114  
Expires: January 31, 2020

414683  
344707  
345232  
403516

426134

**WHEN RECORDED, MAIL DOCUMENT TO:**

**NAME:** Robert J. Pritty

**ADDRESS:** Po Box 814

**CITY, STATE, ZIP:** Congress, Arizona, 85332

**FOR COUNTY RECORDER'S USE**

No. of Claims 7  
x \$10/claim  
Total due BLM \$ 70.00

**TO ALL WHOM IT MAY CONCERN:**

I. The undersigned certifies that at least \$100 per claim was expended for development, labor and improvements, or equivalent value added, as the annual assessment work for the assessment year ending September 1, 2017 for the following contiguous unpatented mining claim(s), located in the County of Yavapai, in the State of Arizona.

BLM Serial No.	Name of Claim	Tp	Rg	Sec	Mer	County Recordation Book and Page No.	Co. Recording Date
414684	De Vault Placers	10N	4W	18		B:4870 P:934	03/29/2012
414685	Fletchers Gold	10N	4W	18		B:4870 P:932	03/29/2012
414686	Fletchers Gold Extension	10N	4W	18		B:4870 P:931	03/29/2012
414693	Viva Gold	10N	4W	18		B:4870 P:933	03/29/2012
344708	Cougar Run	10N	5W	35&36		B:3391 P:707-708	04/17/1997
345233	Likker Gitter	10N	5W	36		B:3391 P:703	03/31/2016
403518	Thats Nice #2	10N	4W	30		B:4766 P:492	09/24/2010

PHOENIX, ARIZONA

(Continued on page 2)

2017 AUG - 1 A 9:20

RECEIVED  
BLM AZ STATE OFFICE

ENTERED  
AUG 02 2017  
BY: RAM

# 3915422



2. Type of labor and improvements (specify what was done and give the total value for that labor and improvement to show at least \$100 for each claim). If a geological, geochemical, or geophysical survey was performed, as per 30 U.S.C. 28-1, reference the title of the report of survey, give cost and date of the survey and report, and indicate it was filed with the County Recorder:

Description of Work Performed	Value of Work Performed	Date Work Was Performed
Cut back Brush on Claim dirt roads	\$45.00	Oct 07, 2016
Fill Holes and remove rocks and boulders from dirt roads	\$25.00	Oct 27, 2016
Cut back brush on claims foot paths	\$25.00	Nov 10, 2016
Pick up and remove trash from claim	\$15.00	Dec 26, 2016

3. Name and mailing address of each person who performed the labor and improvements:

Name (please print)

Robert J. Pritty

Patricia Steinmetz

Current Mailing Address (please print)

Po Box 814, Congress, Arizona, 85332

3115 N. Fairview Ave #68, Tucson, AZ 85705

4. Name and mailing address of each person who holds and claims the subject mining claim(s) for the valuable minerals contained therein. Be sure to indicate if there is a change of address:

Name (please print)

Robert J. Pritty

Current Mailing Address (please print)

Po Box 814, Congress, Arizona, 85332

RECEIVED  
 DUM AZ STATE OFFICE  
 2017 AUG - 1 A 9:20  
 PHOENIX, ARIZONA

5. The undersigned testifies that on the date of July 31, 2017, all monuments required by law were erected upon the subject claim(s), and all notices required by law were posted on the subject claim(s) or copies thereof were in place, and at said date, each corner monument bore or contained

markings sufficient to appropriately designate the corner of the claim to which it pertains and the name of the claim(s).

I hereby certify under penalty of perjury under the laws of the State of Arizona that the foregoing statements are true and correct:

[Signature] Date: JULY 31, 2017  
(Signature of person responsible for above statement)

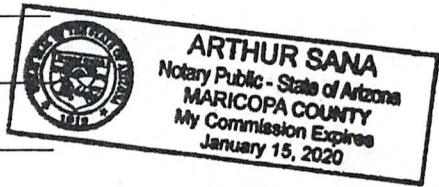
Title 18 U.S.C. 1001 and 43 U.S.C. 1212 make it a crime for any person knowingly and willfully to make to any department or agency of the United States any false, fictitious or fraudulent statements or representations as to any matter within its jurisdiction.

**Notary Block**

SUBSCRIBED AND SWORN TO before me, this 07 day of 31 2020

By: [Signature]  
(Signature of Affiant)

Title: \_\_\_\_\_  
My Commission Expires: Jan / 15 / 2020



**INSTRUCTIONS**

1. This is an optional form that may be used to satisfy the requirements for the Bureau of Land Management (BLM) under the provisions of 43 U.S.C. §1744 and 30 U.S.C. §28-28d and the regulations thereunder (43 CFR part 3835). Since local and State laws may vary, you should contact your local and State agencies where the claims are located to ensure all applicable laws and requirements are satisfied.
2. The claimant(s) must fill in the date in paragraph 1 for the applicable assessment year and the county and state where the claims are located.
3. All claim names, BLM serial numbers, legal descriptions, and original county recording information must be listed for the claims pertaining to this assessment notice.
4. The claimant(s) must complete paragraph 2 listing all labor or improvements which was performed on or did benefit the subject mining claims. The value and date of the labor or improvements must also be listed. The total amount of labor or improvements can be listed, but the total expenditure must equal at least \$100 for each claim.
5. The names and current mailing addresses of the person(s) performing the labor shall be listed in paragraph 3.
6. The name and current mailing address of each owner (claimant) of the claims shall be listed in paragraph 4. The mailing address shall be the owner's address and not the address of an agent or anyone representing the claimant. Be sure to note if there has been a change of address.
7. Paragraph 5 shall be completed to show the date it was verified that all monuments required by law were properly erected, all notices were posted, and that corners were appropriately designated for all claims listed.
8. An exact legible reproduction or duplicate (other than microfilm or other electronic media) of this affidavit or another type of affidavit of assessment work that you file or will file in the county where each claim is located, must be filed with the BLM on or before December 30 of the calendar year in which the assessment year ends. For mill or tunnel sites, a separate notice of intent to hold must be filed with the BLM on or before December 31. Requirements for filing a notice of intent to hold can be found at 43 CFR 3835.33.
9. A processing fee of \$10 for each claim listed must be remitted to the BLM along with this or any other affidavit of assessment work.

RECEIVED  
BLM  
MARICOPA COUNTY  
OFFICE  
A 9:20

## NOTICES

**THE PRIVACY ACT** and 43 CFR 2.223(d) require that you be furnished with the following information in connection with the information requested by this form.

**AUTHORITY:** 30 U.S.C. §28-28d and 43 CFR part 3835 permit collection of the information requested by this form.

**PRINCIPAL PURPOSE:** The BLM will use the information you provide to document compliance with 43 U.S.C. 1744 and that assessment work has been completed in accordance with 30 U.S.C. § 28-28d and 43 CFR part 3835 in lieu of paying the maintenance fee for the mining claims listed on this form.

**ROUTINE USES:** The BLM will only disclose this information in accordance with the provisions at 43 CFR 2.231(b) and (c).

**EFFECT OF NOT PROVIDING INFORMATION:** Disclosure of the requested information is required by 30 U.S.C. § 28-28d and 43 CFR part 3835 for claimants qualified to perform assessment work in lieu of paying the maintenance fee. Failure to submit all the requested information or to complete this form will delay the BLM's processing of the form and may preclude the BLM's acceptance of the assessment work information, which may result in forfeiture of the mining claim(s) by the claimant.

**THE PAPERWORK REDUCTION ACT** requires us to inform you that:

Use of this form is optional. You must perform assessment if a waiver to pay the maintenance fee has been requested. This form is provided to help you attest that annual assessment work has been completed in lieu of paying the maintenance fee for your claim(s). Submission of the requested information is necessary to obtain or retain a benefit.

You do not have to respond to this or any other Federal agency-sponsored information collection unless it displays a valid OMB control number.

**BURDEN HOURS STATEMENT:** The estimated public reporting burden for this form is 30 minutes per response, including the time for reviewing instructions, gathering and maintaining data, and completing and reviewing the form. You may submit comments regarding the burden estimate or any other aspect of this form to: U.S. Department of the Interior, Bureau of Land Management (1004-0114), Bureau Information Collection Clearance Officer (WO-630), 1849 C Street, N.W., Room 2134LM, Washington, D.C. 20240.

UNITED STATES  
DEPARTMENT OF THE INTERIOR  
BUREAU OF LAND MANAGEMENT

FORM APPROVED  
OMB NO.: 1004-0114  
Expires: January 31, 2020

**AFFIDAVIT OF ANNUAL ASSESSMENT WORK**

**WHEN RECORDED, MAIL DOCUMENT TO:**

**NAME:** Robert J. Pritty

**ADDRESS:** Po Box 814

**CITY, STATE, ZIP:** Congress, Arizona, 85332

**FOR COUNTY RECORDER'S USE**

No. of Claims 3

x \$10/claim

Total due BLM \$ 30.00

**TO ALL WHOM IT MAY CONCERN:**

I. The undersigned certifies that at least \$100 per claim was expended for development, labor and improvements, or equivalent value added, as the annual assessment work for the assessment year ending September 1, 2017 for the following contiguous unpatented mining claim(s), located in the County of Yavapai, in the State of Arizona.

BLM Serial No.	Name of Claim	Tp	Rg	Sec	Mer	County Recordation Book and Page No.	Co. Recording Date
426136	First Forty	9N	4W	18		B:4996 P:754	12/12/2013
426137	Second Forty	9N	4W	18		B:4996 P:755	12/12/2013
414683	Cross Over	10N	4W	18		B:4870 P:925	03/29/2012

(Continued on page 2)

RECEIVED  
 PLM AZ STATE OFFICE  
 2017 AUG - 1 A 9:20  
 PHOENIX, ARIZONA

2. Type of labor and improvements (specify what was done and give the total value for that labor and improvement to show at least \$100 for each claim). If a geological, geochemical, or geophysical survey was performed, as per 30 U.S.C. 28-1, reference the title of the report of survey, give cost and date of the survey and report, and indicate it was filed with the County Recorder:

Description of Work Performed	Value of Work Performed	Date Work Was Performed
Cut back Brush on Claim dirt roads	\$25.00	Oct 16, 2016
Fill Holes and remove rocks and boulders from dirt roads	\$25.00	Nov 21, 2016
Cut back brush on claims foot paths	\$25.00	Dec 07, 2016
Pick up and remove trash from claim	\$25.00	Mar 11, 2017

3. Name and mailing address of each person who performed the labor and improvements:

Name (please print)

Robert J. Pritty

Patricia Steinmetz

Current Mailing Address (please print)

Po Box 814, Congress, Arizona, 85332

3115 N. Fairview Ave #68, Tucson, AZ 85705

4. Name and mailing address of each person who holds and claims the subject mining claim(s) for the valuable minerals contained therein. Be sure to indicate if there is a change of address:

Name (please print)

Robert J. Pritty

Patricia Steinmetz

Current Mailing Address (please print)

Po Box 814, Congress, Arizona, 85332

3115 N. Fairview Ave #68, Tucson, AZ 85705

5. The undersigned testifies that on the date of July 31, 2017, all monuments required by law were erected upon the subject claim(s), and all notices required by law were posted on the subject claim(s) or copies thereof were in place, and at said date, each corner monument bore the following:

RECEIVED  
 BLM AZ STATE OFFICE  
 PHOENIX, ARIZONA  
 2017 AUG - 1 A 9:20



markings sufficient to appropriately designate the corner of the claim to which it pertains and the name of the claim(s).

I hereby certify under penalty of perjury under the laws of the State of Arizona that the foregoing statements are true and correct:

Patricia M. Steinmetz Date: July 31, 2017  
(Signature of person responsible for above statement)

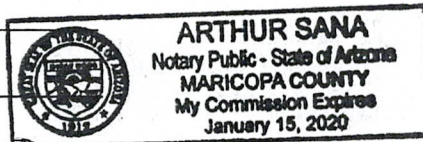
Title 18 U.S.C. 1001 and 43 U.S.C. 1212 make it a crime for any person knowingly and willfully to make to any department or agency of the United States any false, fictitious or fraudulent statements or representations as to any matter within its jurisdiction.

**Notary Block**

SUBSCRIBED AND SWORN TO before me, this 07 day of 31 2020

By: [Signature]  
(Signature of Affiant)

Title: \_\_\_\_\_



My Commission Expires: Jan 15 / 2020

**INSTRUCTIONS**

1. This is an optional form that may be used to satisfy the requirements for the Bureau of Land Management (BLM) under the provisions of 43 U.S.C. §1744 and 30 U.S.C. §28-28d and the regulations thereunder (43 CFR part 3835). Since local and State laws may vary, you should contact your local and State agencies where the claims are located to ensure all applicable laws and requirements are satisfied.
2. The claimant(s) must fill in the date in paragraph 1 for the applicable assessment year and the county and state where the claims are located.
3. All claim names, BLM serial numbers, legal descriptions, and original county recording information must be listed for the claims pertaining to this assessment notice.
4. The claimant(s) must complete paragraph 2 listing all labor or improvements which was performed on or did benefit the subject mining claims. The value and date of the labor or improvements must also be listed. The total amount of labor or improvements can be listed, but the total expenditure must equal at least \$100 for each claim.
5. The names and current mailing addresses of the person(s) performing the labor shall be listed in paragraph 3.
6. The name and current mailing address of each owner (claimant) of the claims shall be listed in paragraph 4. The mailing address shall be the owner's address and not the address of an agent or anyone representing the claimant. Be sure to note if there has been a change of address.
7. Paragraph 5 shall be completed to show the date it was verified that all monuments required by law were properly erected, all notices were posted, and that corners were appropriately designated for all claims listed.
8. An exact legible reproduction or duplicate (other than microfilm or other electronic media) of this affidavit or another type of affidavit of assessment work that you file or will file in the county where each claim is located, must be filed with the BLM on or before December 30 of the calendar year in which the assessment year ends. For mill or tunnel sites, a separate notice of intent to hold must be filed with the BLM on or before December 30. Requirements for filing a notice of intent to hold can be found at 43 CFR 3835.33.
9. A processing fee of \$10 for each claim listed must be remitted to the BLM along with this or any other affidavit of assessment work.

2017 AUG - 1 A 9: 20

RECEIVED  
BLM AZ STATE OFFICE

PHOENIX, ARIZONA

## NOTICES

**THE PRIVACY ACT** and 43 CFR 2.223(d) require that you be furnished with the following information in connection with the information requested by this form.

**AUTHORITY:** 30 U.S.C. §28-28d and 43 CFR part 3835 permit collection of the information requested by this form.

**PRINCIPAL PURPOSE:** The BLM will use the information you provide to document compliance with 43 U.S.C. 1744 and that assessment work has been completed in accordance with 30 U.S.C. § 28-28d and 43 CFR part 3835 in lieu of paying the maintenance fee for the mining claims listed on this form.

**ROUTINE USES:** The BLM will only disclose this information in accordance with the provisions at 43 CFR 2.231(b) and (c).

**EFFECT OF NOT PROVIDING INFORMATION:** Disclosure of the requested information is required by 30 U.S.C. § 28-28d and 43 CFR part 3835 for claimants qualified to perform assessment work in lieu of paying the maintenance fee. Failure to submit all the requested information or to complete this form will delay the BLM's processing of the form and may preclude the BLM's acceptance of the assessment work information, which may result in forfeiture of the mining claim(s) by the claimant.

**THE PAPERWORK REDUCTION ACT** requires us to inform you that:

Use of this form is optional. You must perform assessment if a waiver to pay the maintenance fee has been requested. This form is provided to help you attest that annual assessment work has been completed in lieu of paying the maintenance fee for your claim(s). Submission of the requested information is necessary to obtain or retain a benefit.

You do not have to respond to this or any other Federal agency-sponsored information collection unless it displays a valid OMB control number.

**BURDEN HOURS STATEMENT:** The estimated public reporting burden for this form is 30 minutes per response, including the time for reviewing instructions, gathering and maintaining data, and completing and reviewing the form. You may submit comments regarding the burden estimate or any other aspect of this form to: U.S. Department of the Interior, Bureau of Land Management (1004-0114), Bureau Information Collection Clearance Officer (WO-630), 1849 C Street, N.W., Room 2134LM, Washington, D.C. 20240.

**United States Department of the Interior**  
**Bureau of Land Management**  
 DIV OF LANDS, MINRLS & ENERGY  
 ONE N CENTRAL AVE  
 PHOENIX, AZ 85004 -4427  
 Phone: 602-417-9200

Receipt

No: 3915422

<b>Transaction #:</b> 4024877	
<b>Date of Transaction:</b> 08/01/2017	
<b>CUSTOMER:</b>	
ROBERT PRITTY PO BOX 814 CONGRESS, AZ 85332-0814 US	

LINE #	QTY	DESCRIPTION	REMARKS	UNIT PRICE	TOTAL
1	1.00	LOCATABLE MINERALS / MINING CLAIMS- NOT NEW-UNADJUD, ONE AUTH NO. ONLY / MINING CLAIM MONEY RECEIVED CASES: AMC414684/\$100.00	POL 10/WAV <i>2017</i>	- n/a -	100.00
<b>TOTAL:</b>					<b>\$100.00</b>

PAYMENT INFORMATION					
1	AMOUNT:	100.00	POSTMARKED:	N/A	
	TYPE:	CASH	RECEIVED:	08/01/2017	
	NAME:	PRITTY, ROBERT PO BOX 814 CONGRESS AZ 85332-0814 US			

REMARKS

This receipt was generated by the automated BLM Collections and Billing System and is a paper representation of a portion of the official electronic record contained therein.



UNITED STATES  
DEPARTMENT OF THE INTERIOR  
BUREAU OF LAND MANAGEMENT

536

344707 403516  
345232 414683

FORM APPROVED  
OMB NO. 1004-0114  
Expires: October 31, 2016

**MAINTENANCE FEE WAIVER CERTIFICATION**

SEE INSTRUCTIONS ON PAGE 2

- This small miner waiver is filed for the assessment year beginning on September 1, 2016 and ending on September 1, 2017.
- The undersigned and all related parties owned ten or fewer mining claims, mill, or tunnel sites located and maintained on Federal lands in the United States of America on September 1, 2016.
- The undersigned have performed the assessment work required by law for each mining claim listed prior to filing this waiver and understand that by filing this form, the undersigned must file an affidavit of assessment work with the Bureau of Land Management (BLM) by the December 30th following the filing of this waiver.
- The undersigned understand that if the assessment work obligation has not yet come due under 30 U.S.C. 28 (for those claims in their first assessment year only), a notice of intent to hold reciting this condition must be recorded by the December 30th following the filing of this waiver.
- The undersigned understand that mill and tunnel sites may also be listed on this waiver and be waived from payment of the maintenance fee, and that a notice of intent to hold for these sites is required to be filed with the BLM by the December 30th following the filing of this waiver.
- The undersigned understand and acknowledge that pursuant to 43 U.S.C. 1212 and 18 U.S.C. 1001, the filing or recording of a false, fictitious, or fraudulent document with the BLM may result in a fine of up to \$250,000, a prison term not to exceed five years, or both.
- The mining claims, mill or tunnel sites for which this waiver from payment of the maintenance fees is requested are:

CLAIM OR SITE NAME	BLM RECORDATION SERIAL NUMBER
1. De Vault Placers	Amc 414684 ✓
2. Fletchers Gold	Amc 414685
3. Fletchers Gold Extension	Amc 414686
4. VIVA Gold	Amc 414693
5. Cougar Run	Amc 344708
6. Likker Gitter	Amc 345233
7. That's Nice #2	Amc 403518
8.	
9.	
10.	

The owner(s) (claimants) of the above mining claims and sites are:

10. Robert J. Prilly  
(Owner's Name - Please Print)  
Po Box 814  
(Owner's Mailing Address)

[Signature]  
(Owner's Signature)  
Congress AZ 85332  
(City) (State) (Zip Code)

AC 483 (2017)  
(Owner's Name - Please Print) **ENTERED SEP 08 2016** (Owner's Signature)  
PB (City) (State) (Zip Code)

(Owner's Name - Please Print) (Owner's Signature)  
(Owner's Mailing Address) PHOENIX, ARIZONA (City) (State) (Zip Code)

(Owner's Name - Please Print) (Owner's Signature)  
(Owner's Mailing Address) **RECEIVED BLM AZ STATE OFFICE** (City) (State) (Zip Code)

(Continued on page 2)

NW-1  
-10-PB

(Owner's Name - Please Print)	(Owner's Signature)		
(Owner's Mailing Address)	(City)	(State)	(Zip Code)
(Owner's Name - Please Print)	(Owner's Signature)		
(Owner's Mailing Address)	(City)	(State)	(Zip Code)
(Owner's Name - Please Print)	(Owner's Signature)		
(Owner's Mailing Address)	(City)	(State)	(Zip Code)
(Owner's Name - Please Print)	(Owner's Signature)		
(Owner's Mailing Address)	(City)	(State)	(Zip Code)

18 U.S.C. 1001 and 43 U.S.C. 1212 make it a crime for any person knowingly and willfully to make to any department or agency of the United States any false, fictitious or fraudulent statements or representations as to any matter within its jurisdiction.

**INSTRUCTIONS**

1. This certification is made under the provisions of 43 U.S.C. § 1744 and 30 U.S.C. §28-28k and the regulations thereunder (43 CFR Part 3830).
2. The claimant(s) must fill in the dates in paragraph 1 for the beginning and ending of the assessment year for which this waiver is sought.
3. The claimant(s) must fill in the date in paragraph 2 for the beginning of the assessment year for which this waiver is sought.
4. All claim and site names and BLM serial numbers must be listed for the mining claims, mill sites, and tunnel sites for which the waiver is sought.
5. All owners of the mining claims, mill sites, and tunnel sites and their addresses must be given.
6. This waiver form must be signed by all the claimants or their designated agent, in original form. If an agent is designated, a notarized designation of agent, signed by all of the claimants with proper address given, must be submitted with this waiver.
7. This form must be filed no later than September 1st for the upcoming assessment year in the BLM State Office where the mining claims or sites are recorded, or the waiver cannot be granted by the BLM. (Example: To obtain a waiver for the assessment year 2012, which begins on September 1, 2011, you must qualify for and file for a waiver no later than September 1, 2011, in the proper BLM State Office.)
8. For all mining claims which require assessment work, you must record an affidavit of labor on or before the December 30th immediately following the filing of this waiver. For all other mining claims or sites waived, you must record a notice of intent to hold on or before the December 30th immediately following the filing of this waiver.
9. Mill and tunnel sites may also be listed on this waiver and be waived from payment of the maintenance fee. A notice of intent to hold for these sites is required to be filed by the December 30th following the filing of this waiver.

PHOENIX, ARIZONA  
 2016 AUG 31 A 11: 36  
 RECEIVED  
 BLM AZ STATE OFFICE

FOR OFFICIAL USE ONLY



When Recorded Return Document to:

Mel Vrooman  
Po Box 898  
Congress AZ  
85332

344707

345232

358836

403516

412210

414683

426134

437420

Check here is this is a change of address.

Telephone: 480-399-5805

E-mail address: vroom76@yahoo.com

**AFFIDAVIT OF PERFORMANCE OF ANNUAL WORK**

1. State of Arizona, County of Yavapai ss:

2. I (Name) Melburn N Vrooman

3. Reside at (Address) Po Box 898

Ghost town Road

City Congress County Yavapai

RECEIVED  
BLM AZ STATE OFFICE  
AUG 31 A 11:37  
PHOENIX, ARIZONA  
BLM  
Date  
Stamp

State AZ Zip 85332 being duly sworn, depose and say that I am a citizen of the United States, more than eighteen years of age, and that all of the facts set forth in this affidavit, subject to the provisions and penalties of 18 U.S.C. 1001 pertaining to the filing of false, fictitious, or fraudulent statements with the United States, are true and correct according to the best of my knowledge, information and belief.

4. Owner's name and address (If not shown in Items 1-3 above). Robert J Pritty

Po Box 814, Congress AZ, 85332

5. That I am personally acquainted with the mining claim(s). The work and improvements were made by and at the expense of the owner(s) of said claim(s). Said contiguous group of claims, listed on this document, are situated in the

Weaver (optional) Mining District; Yavapai County, Arizona.

Line No.	AMC NUMBER	CLAIM/SITE NAME	COUNTY RECORDER DATA (If available)	TWP	RNG	SEC
1	414684	De Vault Placers		10N	4W	17
2	414685	Fletchers Gold		10N	4W	18
3	414686	Fletchers Gold Ext.		10N	4W	18
4	414693	VIVA Gold		10N	4W	18
5	344708	Cougar Run		10N	5W	35
6	345233	Likker Gitter		10N	5W	35

Two Sided Document

Form: MCF108

Revised July 2014

Page 1 of 2

RECEIVED  
 BLM AZ STATE OFFICE  
 PHOENIX, ARIZONA  
 2016 AUG 31 A 11:31  
 BLM Date Stamp

7	403518	Thats Nice #2	BK 4766 P.492	10N	4W	5
8						
9						
10						

6. That between the dates starting at 12 o'clock noon on September 1, 20 15 and ending at 12 o'clock noon on September 1, 20 16 at least \$ 1400- dollars worth of work and improvements were done and performed upon said claim(s) or upon one or more of a contiguous group of claims for the benefit of all, wholly or partly outside of a contiguous group of claims for the benefit of all, not including the location work.

7. That the following persons were employed to perform the work and improvements described herein: \_\_\_\_\_

Claim Improvements, Road Work,

8. That the work and improvements performed were: Dave Pepin, Mel Vrooman,

Dave Lester


9. Dated: 8/30/2016 Signature: Melburn N. Vrooman

SUBSCRIBED AND SWORN TO before me, a Notary Public, this 30<sup>th</sup> day of August 2016

By: Melburn N. Vrooman

Notary Public Jennifer L. Penta

My Commission Expires 10/29/2016



Bureau of Land Management  
 Arizona State Office  
[www.blm.gov/az](http://www.blm.gov/az)

No. of Claims: 27 x \$10 = 270  
 Check No.: CASH Init. MLC  
 Receipt No.: 3647927  
 For BLM Use Only

When Recorded Return Document to:

\_\_\_\_\_  
\_\_\_\_\_  
\_\_\_\_\_

Check here is this is a change of address.

Telephone: \_\_\_\_\_

E-mail address: \_\_\_\_\_

**AFFIDAVIT OF PERFORMANCE OF ANNUAL WORK**

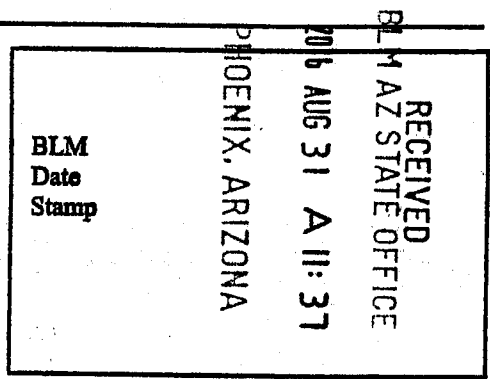
1. State of Arizona, County of Yavapai ss:

2. I (Name) Melburn N Vrooman

3. Reside at (Address) Po Box 898

Ghost town Rd

City Congress County Yavapai



State AZ Zip 85332 being duly sworn, depose and say that I am a citizen of the United States, more than eighteen years of age, and that all of the facts set forth in this affidavit, subject to the provisions and penalties of 18 U.S.C. 1001 pertaining to the filing of false, fictitious, or fraudulent statements with the United States, are true and correct according to the best of my knowledge, information and belief.

4. Owner's name and address (if not shown in items 1-3 above). Edward C. Husting, Kathleen A. Husting  
11805 Avenida Sivrita, San Diego, CA, 92818

5. That I am personally acquainted with the mining claim(s). The work and improvements were made by and at the expense of the owner(s) of said claim(s). Said contiguous group of claims, listed on this document, are situated in the

Weaver (optional) Mining District; Yavapai County, Arizona.

Line No.	AMC NUMBER	CLAIM/SITE NAME	COUNTY RECORDER DATA (If available)	TWP	RNG	SEC
1	412210	Badger		13N	1W	21
2	414687	OH My Gold		10N	4W	18
3	414688	Red Flats Top		10N	4W	18
4	414690	The Rusty Pick		10N	4W	18
5	414691	Upper Antelope East		10N	4W	17
6	414692	Upper Antelope West		10N	4W	

RECEIVED  
BLM AZ STATE OFFICE  
2016 AUG 31 A 11: 07  
PHOENIX, ARIZONA  
BLM  
Date  
Stamp

7	414689	Rocky Gulch		16 N	4 W	18
8						
9						
10						

6. That between the dates starting at 12 o'clock noon on September 1, 20 15 and ending at 12 o'clock noon on September 1, 20 16 at least \$ 1250 dollars worth of work and improvements were done and performed upon said claim(s) or upon one or more of a contiguous group of claims for the benefit of all, wholly or partly outside of a contiguous group of claims for the benefit of all, not including the location work.

7. That the following persons were employed to perform the work and improvements described herein: \_\_\_\_\_  
Toby Walker, Mel Vrooman, Todd Vrooman

8. That the work and improvements performed were: Claim Improvements, Road Work  
Clean up Trash - Metal Removal


9. Dated: 8/30/2016 Signature: Melburn N. Vrooman

SUBSCRIBED AND SWORN TO before me, a Notary Public, this 30<sup>th</sup> day of August 20 16

By: Melburn N. Vrooman

Notary Public Jennifer L Penta

My Commission Expires 10/29/2016



Bureau of Land Management  
Arizona State Office  
[www.blm.gov/az](http://www.blm.gov/az)

No. of Claims: \_\_\_\_\_ x \$10<sup>0</sup> = \_\_\_\_\_  
Check No.: \_\_\_\_\_ Init. \_\_\_\_\_  
Receipt No.: \_\_\_\_\_  
For BLM Use Only

Form: MCF108  
Revised July 2014  
Page 2 of 2

When Recorded Return Document to:  
Patricia Steinmetz  
PO Box 953  
Congress, Arizona  
85332

Check here if this is a change of address.

Telephone: 928-231-6507

E-mail address: ProspectingPatty@aol.com

**AFFIDAVIT OF PERFORMANCE OF ANNUAL WORK**

1. State of Arizona, County of Yavapai ss:  
 2. I (Name) Patricia Steinmetz  
 3. Reside at (Address) PO Box 953  
22780 Alegria Lane  
 City Congress County Yavapai

RECEIVED  
 BLM AZ STATE OFFICE  
 2016 AUG 31 A 11:37  
 PHOENIX, ARIZONA  
 BLM  
 Date  
 Stamp

State of AZ Zip 85332 being duly sworn, depose and say that I am a citizen of the United States, more than eighteen years of age, and that all of the facts set forth in this affidavit, subject to the provisions and penalties of 18 U.S.C. 1001 pertaining to the filing of false, fictitious, or fraudulent statements with the United States, are true and correct according to the best of my knowledge, information and belief.

4. Owner's name and address (if not shown in Items 1-3 above) \_\_\_\_\_

5. That I am personally acquainted with the mining claim(s). The work and improvements were made by and at the expense of the owner(s) of said claim(s). Said contiguous group of claims, listed on this document, are situated in the

Weaver (optional) Mining District; Yavapai County, Arizona.

Line No.	AMC NUMBER	CLAIM/SITE NAME	COUNTY RECORDER DATA (If available)	TWP	RNG	SEC
1	426139	Little Weaver		9N	5W	24
2	426141	Red Twister		10N	5W	25
3	426142	Twisted Sister		10N	5W	25
4	426138	Indian Creek North		10N	5W	25
5	426140	Red Metal		10N	5W	25
6	426134	East Twenty		9N	4W	18

(Two Sided Document)



RECEIVED  
 BLM AZ STATE OFFICE  
 PHOENIX, ARIZONA  
 2016 AUG 31 A 11:37  
 BLM  
 Date  
 Stamp

7					
8					
9					
10					

6. That between the dates starting at 12 o'clock noon on September 1, 20 15 and ending at 12 o'clock noon on September 1, 20 16 at least \$ 1100.00 dollars worth of work and improvements were done and performed upon said claim(s) or upon one or more of a contiguous group of claims for the benefit of all, wholly or partly outside of a contiguous group of claims for the benefit of all, not including the location work.

7. That the following persons were employed to perform the work and improvements described herein: \_\_\_\_\_  
Patricia Steinmetz, Paul Oakes, John Barrett

8. That the work and improvements performed were: Claim Improvement, Road Work

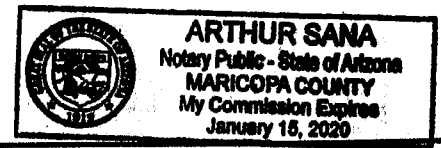
9. Dated: 8/30/16 Signature: Patricia M. Steinmetz

SUBSCRIBED AND SWORN TO before me, a Notary Public, this 30 day of 8 2016

By: Arthur Sana

Notary Public State of Arizona Yavapai county

My Commission Expires 1-15-2020



Bureau of Land Management  
 Arizona State Office  
[www.blm.gov/az](http://www.blm.gov/az)

No. of Claims: \_\_\_\_\_ x \$10 = \_\_\_\_\_  
 Check No.: \_\_\_\_\_ Init. \_\_\_\_\_  
 Receipt No.: \_\_\_\_\_  
 For BLM Use Only

When Recorded Return Document to:  
Mel Vrooman  
Po Box 898  
Congress AZ  
85332

Check here is this is a change of address.  
 Telephone: 480-399-5805  
 E-mail address: VRO70@yahoo.com

**AFFIDAVIT OF PERFORMANCE OF ANNUAL WORK**

1. State of Arizona, County of Yavapai ss:  
 2. I (Name) Melburn N Vrooman  
 3. Reside at (Address) Po Box 898  
 City Congress County Yavapai

RECEIVED  
 BLM AZ STATE OFFICE  
 2016 AUG 31 A 11:37  
 PHOENIX, ARIZONA  
 BLM  
 Date  
 Stamp

State AZ zip 85332 being duly sworn, depose and say that I am a citizen of the United States, more than eighteen years of age, and that all of the facts set forth in this affidavit, subject to the provisions and penalties of 18 U.S.C. 1001 pertaining to the filing of false, fictitious, or fraudulent statements with the United States, are true and correct according to the best of my knowledge, information and belief.  
 4. Owner's name and address (if not shown in Items 1-3 above). Same

5. That I am personally acquainted with the mining claim(s). The work and improvements were made by and at the expense of the owner(s) of said claim(s). Said contiguous group of claims, listed on this document, are situated in the Weaver (optional) Mining District; Yavapai County, Arizona.

Line No.	AMC NUMBER	CLAIM/SITE NAME	COUNTY RECORDER DATA (if available)	TWP	RNG	SEC
1	358838	Devils Nest A10	BK 4108 P.100	10N	4W	30,31
2	358839	Devils Nest A11	BK 4108 P.95	10N	4W	31
3	403516	Thats Nice	BK 4766 P 491	9N	4W	5
4	426135	END RUN	BK 4996 P 757			
5						
6						

Two Sided Document

RECEIVED  
 BLM AZ STATE OFFICE  
 PHOENIX, ARIZONA  
 2016 AUG 31 A 11: 31  
 BLM  
 Date  
 Stamp

7					
8					
9					
10					

6. That between the dates starting at 12 o'clock noon on September 1, 20 15 and ending at 12 o'clock noon on September 1, 20 16 at least \$ 750 dollars worth of work and improvements were done and performed upon said claim(s) or upon one or more of a contiguous group of claims for the benefit of all, wholly or partly outside of a contiguous group of claims for the benefit of all, not including the location work.

7. That the following persons were employed to perform the work and improvements described herein: \_\_\_\_\_

Mel Vrooman, Toby Walker, Todd Vrooman

8. That the work and improvements performed were: Claim improvements, Road work, Metal Removal


9. Dated: 8/30/2016 Signature: Melburn W. Vrooman

SUBSCRIBED AND SWORN TO before me, a Notary Public, this 30<sup>th</sup> day of August 2016

By: Melburn W. Vrooman

Notary Public Jennifer L. Penta

My Commission Expires 10/29/2016



Bureau of Land Management  
 Arizona State Office  
[www.blm.gov/az](http://www.blm.gov/az)

No. of Claims: \_\_\_\_\_ x \$10 = \_\_\_\_\_  
 Check No.: \_\_\_\_\_ Init. \_\_\_\_\_  
 Receipt No.: \_\_\_\_\_  
 For BLM Use Only

When Recorded Return Document to:

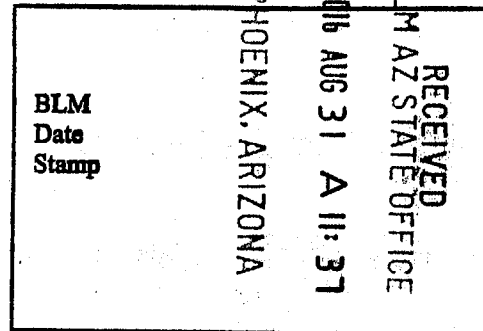
\_\_\_\_\_  
\_\_\_\_\_  
\_\_\_\_\_

Check here if this is a change of address.

Telephone: \_\_\_\_\_

E-mail address: \_\_\_\_\_

**AFFIDAVIT OF PERFORMANCE OF ANNUAL WORK**



1. State of Arizona, County of Yavapai ss:

2. I (Name) Melburn N Yrooman

3. Reside at (Address) Po Box 898

Ghost town Rd

City Congress County Yavapai

State AZ Zip 85332 being duly sworn, depose and say that I am a citizen of the United States, more than eighteen years of age, and that all of the facts set forth in this affidavit, subject to the provisions and penalties of 18 U.S.C. 1001 pertaining to the filing of false, fictitious, or fraudulent statements with the United States, are true and correct according to the best of my knowledge, information and belief.

4. Owner's name and address (If not shown in Items 1-3 above). Robert J Pritly Po Box 814

Congress Az 85332, Patricia Steinmetz Po Box 953 Congress, Az 85332.

5. That I am personally acquainted with the mining claim(s). The work and improvements were made by and at the expense of the owner(s) of said claim(s). Said contiguous group of claims, listed on this document, are situated in the

Weaver (optional) Mining District; Yavapai County, Arizona.

Line No.	AMG NUMBER	CLAIM/SITE NAME	COUNTY RECORDER DATA (if available)	TWP	RNG	SEC
1	426136	First Forty		9N	4W	18
2	426137	Second Forty		9N	4W	18
3	414683	Cross Over		10N	4W	18
4						
5						
6						

RECEIVED  
BLM AZ STATE OFFICE  
2016 AUG 31 A 11: 37  
PHOENIX, ARIZONA

BLM  
Date  
Stamp

7					
8					
9					
10					

6. That between the dates starting at 12 o'clock noon on September 1, 20 15 and ending at 12 o'clock noon on September 1, 20 16 at least \$ 500- dollars worth of work and improvements were done and performed upon said claim(s) or upon one or more of a contiguous group of claims for the benefit of all, wholly or partly outside of a contiguous group of claims for the benefit of all, not including the location work.

7. That the following persons were employed to perform the work and improvements described herein: \_\_\_\_\_  
John Barrett, Paul Oakes

8. That the work and improvements performed were: Claim Improvements, Road Work


9. Dated: 8/30/2016 Signature: Melburn N. Vrooman

SUBSCRIBED AND SWORN TO before me, a Notary Public, this 30<sup>th</sup> day of August 20 16

By: Melburn N. Vrooman

Notary Public Jennifer L Penta

My Commission Expires 10/29/2016



Bureau of Land Management  
Arizona State Office  
[www.blm.gov/az](http://www.blm.gov/az)

No. of Claims: \_\_\_\_\_ x \$10 = \_\_\_\_\_  
Check No.: \_\_\_\_\_ Init. \_\_\_\_\_  
Receipt No.: \_\_\_\_\_  
For BLM Use Only



**NOTICE OF INTENTION TO HOLD MINING CLAIMS/SITES**

When Recorded Return Document to:

Melbourn N Vrooman  
Po Box 898  
Congress, AZ  
85332

RECEIVED  
 BLM AZ STATE OFFICE  
 2016 AUG 31 A.M. 37  
 PHOENIX, ARIZONA  
 BLM  
 Date  
 Stamp

Check here if this is a change of address.

Telephone: 480-399-5805

E-mail Address VRO70@yahoo.com

I (We) intend to hold the claims(s) and/or site(s) listed below for the calendar year 2017, and I (We) have filed or will file a Notice of Intent to Hold in the county where the claim (s) is located.

Reason for filing a Notice of Intent to Hold instead of an assessment work filing (check one):

- Maintenance fee was paid to maintain claim(s) during this assessment year.
- Mill or tunnel sites.
- Claim(s) was located during the current assessment year.
- BLM has deferred assessment work (attach copy of decision granting deferment, or pending petition for deferment including date petition was filed.)

Line No.	AMC NUMBER	CLAIM/SITE NAME	COUNTY RECORDER DATA (If available)	TWP	RNG	SEC
1	437420	AU FLATS	2016-0014060	10N	4W	31
2	437421	Rich Hill Lookout	2016-0014059	10N	4W	30
3						
4						
5						
6						
7						
8						
9						
10						

NOTICE OF INTENTION TO HOLD MINING CLAIMS/SITES  
page 2

RECEIVED  
BLM AZ STATE OFFICE  
2016 AUG 31 A 11: 37  
PHOENIX, ARIZONA  
BLM  
Date  
Stamp

1. State of Arizona, County of Yavapai

2. I (Name) Melburn N Vrooman

3. Reside at (Address) Po Box 898

City Congress County Yavapai State AZ Zip 85332 being duly sworn, depose and say that I am a citizen of the United States, more than eighteen years of age, that all of the facts set forth in this notice, subject to the provisions and penalties of 18 U.S.C. 1001 pertaining to the filing of false, fictitious, or fraudulent statements with the United States, are true and correct according to the best of my knowledge, information and belief.

4. Owner's name and address (If not shown in Items 1-3 above). \_\_\_\_\_

5. Dated: 8/16/16 Signature: Melburn N Vrooman

Bureau of Land Management  
Arizona State Office  
[www.az.blm.gov](http://www.az.blm.gov)

No. of Claims: 2 x \$10 = 20  
Check No: CASH Init. MV  
Receipt No.: 3647927  
For BLM Use Only

Form: MCF110  
Revised Jan. 2006  
Page 2 of 2

**United States Department of the Interior**  
**Bureau of Land Management**  
 DIV OF LANDS, MINRLS & ENERGY  
 ONE N CENTRAL AVE  
 PHOENIX, AZ 85004 -4427  
 Phone: 602-417-9200

Receipt

No: 3647927

<b>Transaction #:</b> 3751919	
<b>Date of Transaction:</b> 08/31/2016	
<b>CUSTOMER:</b>	
MELBURN VROOMAN PO BOX 898 CONGRESS, AZ 85332-0898 US	

LINE #	QTY	DESCRIPTION	REMARKS	UNIT PRICE	TOTAL
1	1.00	LOCATABLE MINERALS / MINING CLAIMS- NOT NEW-UNADJUD, ONE AUTH NO. ONLY / MINING CLAIM MONEY RECEIVED <b>CASES: AMC414684/\$290.00</b>	POL 2016/27 WAV NOI 2016/2	- n/a -	290.00
<b>TOTAL:</b>					<b>\$290.00</b>

PAYMENT INFORMATION			
1	AMOUNT:	290.00	POSTMARKED: N/A
	TYPE:	CASH	RECEIVED: 08/31/2016
	NAME:	VROOMAN, MELBURN PO BOX 898 CONGRESS AZ 85332-0898 US	

REMARKS

This receipt was generated by the automated BLM Collections and Billing System and is a paper representation of a portion of the official electronic record contained therein.

ENTERED  
 SEP - 1 2016  
 BY: *[Signature]*

UNITED STATES  
DEPARTMENT OF THE INTERIOR  
BUREAU OF LAND MANAGEMENT

1300

426134  
345232 414683  
FORM APPROVED  
OMB NO. 1004-0114  
Expires: October 31, 2016  
403516 344707

MAINTENANCE FEE WAIVER CERTIFICATION

SEE INSTRUCTIONS ON PAGE 2

- This small miner waiver is filed for the assessment year beginning on September 1, 2015 and ending on September 1, 2016
- The undersigned and all related parties owned ten or fewer mining claims, mill, or tunnel sites located and maintained on Federal lands in the United States of America on September 1, 2015.
- The undersigned have performed the assessment work required by law for each mining claim listed prior to filing this waiver and understand that by filing this form, the undersigned must file an affidavit of assessment work with the Bureau of Land Management (BLM) by the December 30th following the filing of this waiver.
- The undersigned understand that if the assessment work obligation has not yet come due under 30 U.S.C. 28 (for those claims in their first assessment year only), a notice of intent to hold reciting this condition must be recorded by the December 30th following the filing of this waiver.
- The undersigned understand that mill and tunnel sites may also be listed on this waiver and be waived from payment of the maintenance fee, and that a notice of intent to hold for these sites is required to be filed with the BLM by the December 30th following the filing of this waiver.
- The undersigned understand and acknowledge that pursuant to 43 U.S.C. 1212 and 18 U.S.C. 1001, the filing or recording of a false, fictitious, or fraudulent document with the BLM may result in a fine of up to \$250,000, a prison term not to exceed five years, or both.
- The mining claims, mill or tunnel sites for which this waiver from payment of the maintenance fees is requested are:

CLAIM OR SITE NAME	BLM RECORDATION SERIAL NUMBER
1. De Vault Placers	AMC 414684
2. Fletchers Gold	AMC 414685
3. Fletchers Gold Ext.	AMC 414686
4. VIVA Gold	AMC 414693
5. Cougar Run	AMC 344708
6. LKKER GITTER	AMC 345233
7. Thats Nice #2	AMC 403518
8.	
9.	
10.	

The owner(s) (claimants) of the above mining claims and sites are:

Robert J Priddy  
 (Owner's Name - Please Print)  
 PO 814  
 (Owner's Mailing Address)

*Robert J Priddy*  
 (Owner's Signature)  
 Congress  
 (City) AZ 85332  
 (State) (Zip Code)

(Owner's Name - Please Print)  
 (Owner's Mailing Address)

(Owner's Signature)  
 (City) (State) (Zip Code)

(Owner's Name - Please Print)  
 (Owner's Mailing Address)

(Owner's Signature)  
 PHOENIX, ARIZONA (City) (State) (Zip Code)

(Owner's Name - Please Print)  
 (Owner's Mailing Address)

(Owner's Signature)  
 BLM AZ STATE OFFICE (City) (State) (Zip Code)

(Continued on page 2)

RECEIVED  
 SEP 8 2015  
 BY: RS  
 original  
 NW-R29/9/1

(Owner's Name - Please Print)	(Owner's Signature)
(Owner's Mailing Address)	(City) (State) (Zip Code)
(Owner's Name - Please Print)	(Owner's Signature)
(Owner's Mailing Address)	(City) (State) (Zip Code)
(Owner's Name - Please Print)	(Owner's Signature)
(Owner's Mailing Address)	(City) (State) (Zip Code)
(Owner's Name - Please Print)	(Owner's Signature)
(Owner's Mailing Address)	(City) (State) (Zip Code)

18 U.S.C. 1001 and 43 U.S.C. 1212 make it a crime for any person knowingly and willfully to make to any department or agency of the United States any false, fictitious or fraudulent statements or representations as to any matter within its jurisdiction.

**INSTRUCTIONS**

1. This certification is made under the provisions of 43 U.S.C. § 1744 and 30 U.S.C. §28-28k and the regulations thereunder (43 CFR Part 3830).
2. The claimant(s) must fill in the dates in paragraph 1 for the beginning and ending of the assessment year for which this waiver is sought.
3. The claimant(s) must fill in the date in paragraph 2 for the beginning of the assessment year for which this waiver is sought.
4. All claim and site names and BLM serial numbers must be listed for the mining claims, mill sites, and tunnel sites for which the waiver is sought.
5. All owners of the mining claims, mill sites, and tunnel sites and their addresses must be given.
6. This waiver form must be signed by all the claimants or their designated agent, in original form. If an agent is designated, a notarized designation of agent, signed by all of the claimants with proper address given, must be submitted with this waiver.
7. This form must be filed no later than September 1st for the upcoming assessment year in the BLM State Office where the mining claims or sites are recorded, or the waiver cannot be granted by the BLM. (Example: To obtain a waiver for the assessment year 2012, which begins on September 1, 2011, you must qualify for and file for a waiver no later than September 1, 2011, in the proper BLM State Office.)
8. For all mining claims which require assessment work, you must record an affidavit of labor on or before the December 30th immediately following the filing of this waiver. For all other mining claims or sites waived, you must record a notice of intent to hold on or before the December 30th immediately following the filing of this waiver.
9. Mill and tunnel sites may also be listed on this waiver and be waived from payment of the maintenance fee. A notice of intent to hold for these sites is required to be filed by the December 30th following the filing of this waiver.

PHOENIX, ARIZONA  
 2015 AUG 17 P 3:47  
 RECEIVED  
 BLM AZ STATE OFFICE

**FOR OFFICIAL USE ONLY**



UNITED STATES  
DEPARTMENT OF THE INTERIOR  
BUREAU OF LAND MANAGEMENT

1300

MAINTENANCE FEE WAIVER CERTIFICATION

FORM APPROVED  
OMB NO. 1004-0114  
Expires: October 31, 2016

SEE INSTRUCTIONS ON PAGE 2

- This small miner waiver is filed for the assessment year beginning on September 1, 2015 and ending on September 1, 2016
- The undersigned and all related parties owned ten or fewer mining claims, mill, or tunnel sites located and maintained on Federal lands in the United States of America on September 1, 2015
- The undersigned have performed the assessment work required by law for each mining claim listed prior to filing this waiver and understand that by filing this form, the undersigned must file an affidavit of assessment work with the Bureau of Land Management (BLM) by the December 30th following the filing of this waiver.
- The undersigned understand that if the assessment work obligation has not yet come due under 30 U.S.C. 28 (for those claims in their first assessment year only), a notice of intent to hold reciting this condition must be recorded by the December 30th following the filing of this waiver.
- The undersigned understand that mill and tunnel sites may also be listed on this waiver and be waived from payment of the maintenance fee, and that a notice of intent to hold for these sites is required to be filed with the BLM by the December 30th following the filing of this waiver.
- The undersigned understand and acknowledge that pursuant to 43 U.S.C. 1212 and 18 U.S.C. 1001, the filing or recording of a false, fictitious, or fraudulent document with the BLM may result in a fine of up to \$250,000, a prison term not to exceed five years, or both.
- The mining claims, mill or tunnel sites for which this waiver from payment of the maintenance fees is requested are:

CLAIM OR SITE NAME	BLM RECORDATION SERIAL NUMBER
1. De Vault Placers	AMC 414684 ✓
2. Fletchers Gold	AMC 414685
3. Fletchers Gold Ext.	AMC 414686
4. VIVA Gold	AMC 414693
5. Cougar Run	AMC 344708
6. L. KKER Gitter	AMC 345233
7. Thats Nice #2	AMC 403518
8.	
9.	
10.	

The owner(s) (claimants) of the above mining claims and sites are:

Robert J Priddy  
(Owner's Name - Please Print)

(Owner's Signature)

PO 814  
(Owner's Mailing Address)

Congress (City) AZ 85332 (State) (Zip Code)

(Owner's Name - Please Print)

(Owner's Signature)

(Owner's Mailing Address)

(City)

(State)

(Zip Code)

(Owner's Name - Please Print)

(Owner's Signature)

(Owner's Mailing Address)

PHOENIX, ARIZONA

(City)

(State)

(Zip Code)

(Owner's Name - Please Print)

2015 AUG 17 P 3:24

(Owner's Signature)

(Owner's Mailing Address)

RECEIVED BLM / STATE OFFICE

(City)

(State)

(Zip Code)

(Continued on page 2)

RECEIVED SEP 8 2015 NW 78 9/9/11

**United States Department of the Interior  
Bureau of Land Management  
LANDS/RECREATION & PLANNING  
ONE N CENTRAL AVE  
PHOENIX, AZ 85004 -2203  
Phone: 602-417-9200**

Receipt

No: 3326477

<b>Transaction #:</b> 3423828	
<b>Date of Transaction:</b> 06/22/2015	
<b>CUSTOMER:</b>	
MELBURN VROOMAN PO BOX 814 CONGRESS, AZ 85332-0814 US	

BLM RECEIVED  
 PHOENIX, ARIZONA  
 2015 AUG 17 P 3:24  
 STATE OFFICE

LINE #	QTY	DESCRIPTION	REMARKS	UNIT PRICE	TOTAL
1	1.00	LOCATABLE MINERALS / MINING CLAIMS- NOT NEW-UNADJUD, ONE AUTH NO. ONLY / MINING CLAIM MONEY RECEIVED <b>CASES: AMC414684/\$100.00</b>	POL 2015/10 WAV	- n/a -	100.00
<b>TOTAL:</b>					<b>\$100.00</b>

PAYMENT INFORMATION			
NOTE: Items will appear on credit card statement as "Bureau of Land Mgmt CO".			
1	AMOUNT:	100.00	POSTMARKED: N/A
	TYPE:	CREDIT CARD	RECEIVED: 06/22/2015
	NAME:	VROOMAN, MELBURN PO BOX 814 CONGRESS AZ 85332-0814 US	
	CARD NO:	XXXXXXXXXXXX1117	AUTH CODE: 632610
	NAME ON CARD:	MELBURN N VROOMAN	
	EXPIRES:	09/2017	
	SIGNATURE:		

REMARKS
CLAIMANT HAD EXPIRED WAIVER FORM FOR AMC <del>426136</del> 414684 ET AL. WILL SEND IN NEW WAIVER

This receipt was generated by the automated BLM Collections and Billing System and is a paper representation of a portion of the official electronic record contained therein.

**United States Department of the Interior  
Bureau of Land Management  
LANDS/RECREATION & PLANNING  
ONE N CENTRAL AVE  
PHOENIX, AZ 85004 -2203  
Phone: 602-417-9200**

Receipt

No: 3326477

<b>Transaction #:</b> 3423828	
<b>Date of Transaction:</b> 06/22/2015	
<b>CUSTOMER:</b>	
MELBURN VROOMAN PO BOX 814 CONGRESS, AZ 85332-0814 US	RECEIVED BLM ARIZONA STATE OFFICE 2015 AUG 17 P PHOENIX, ARIZONA

LINE #	QTY	DESCRIPTION	REMARKS	UNIT PRICE	TOTAL
1	1.00	LOCATABLE MINERALS / MINING CLAIMS- NOT NEW-UNADJUD, ONE AUTH NO. ONLY / MINING CLAIM MONEY RECEIVED <b>CASES: AMC414684/\$100.00</b>	POL 2015/10 WAV	- n/a -	100.00
<b>TOTAL:</b>					<b>\$100.00</b>

PAYMENT INFORMATION			
NOTE: Items will appear on credit card statement as "Bureau of Land Mgmt CO".			
1	AMOUNT:	100.00	POSTMARKED: N/A
	TYPE:	CREDIT CARD	RECEIVED: 06/22/2015
	NAME:	VROOMAN, MELBURN PO BOX 814 CONGRESS AZ 85332-0814 US	
	CARD NO:	XXXXXXXXXXXX1117	AUTH CODE: 632610
	NAME ON CARD:	MELBURN N VROOMAN	
	EXPIRES:	09/2017	
	SIGNATURE:		

REMARKS
CLAIMANT HAD EXPIRED WAIVER FORM FOR AMC <del>426136</del> ET AL. WILL SEND IN NEW WAIVER <i>414684</i>

This receipt was generated by the automated BLM Collections and Billing System and is a paper representation of a portion of the official electronic record contained therein.

When Recorded Return Docume

Mel Vrooman  
PO Box 814  
Congress AZ 85332

Check here is this is a change of address.

Telephone: 480-399-5805

E-mail address: vro70@yahoo.com

DENNY. JOBES @  
 EARTHLINK.NET

218-431-0154

**AFFIDAVIT OF PERFORMANCE OF ANNUAL WORK**

1. State of Arizona, County of YAVAPAI ss:

2. I (Name) Melburn N Vrooman

3. Reside at (Address) PO Box 814

City Congress County YAVAPAI

State AZ Zip 85332 being duly sworn, depose and say that I am a citizen of the United States, more than eighteen years of age, and that all of the facts set forth in this affidavit, subject to the provisions and penalties of 18 U.S.C. 1001 pertaining to the filing of false, fictitious, or fraudulent statements with the United States, are true and correct according to the best of my knowledge, information and belief.

4. Owner's name and address (If not shown in Items 1-3 above).

RECEIVED  
 LM AZ STATE OFFICE  
 2014 AUG 27 P 2:34  
 PHOENIX, ARIZONA  
 BLM  
 Date  
 Stamp

5. That I am personally acquainted with the mining claim(s). The work and improvements were made by and at the expense of the owner(s) of said claim(s). Said contiguous group of claims, listed on this document, are situated in the

Weaver (optional) Mining District; YAVAPAI County, Arizona.

Line No.	AMC NUMBER	CLAIM/SITE NAME	COUNTY RECORDER DATA (If available)	TWP	RNG	SEC
1	358837	Devils Nest AUZ	BK 4108 P.99	10N	4W	30,31
2	358838	Devils Nest AU10	BK 4108 P.100	10N	4W	30,31
3	358839	Devils Nest AU11	BK 4108 P.95	10N	4W	31
4	358836	Devils Nest AU1	BK 4109 P.97	10N	4W	31
5	344708	Cougar Run		10N	5W	35
6	345233	LIKKER Gitter		10N	5W	35

ENTERED  
 DEC 29 2014

BY: KW

480 ON  
 AMC 103517 ONLY.  
 OTHERS PREVIOUSLY  
 ENTERED

BLM  
Date  
Stamp

PHOENIX, ARIZONA

2014 AUG 27 P 2:34

RECEIVED  
BLM AZ STATE OFFICE

No I

FEE \$ 155.00

7	403516	That's Nice	BK 4766 P.491	9N	4W	5
8	403518	That's Nice #2	BK 4766 P.492	10N	4W	30
9	403517	That's Nice #1	BK 4765 P 117	10N	5W	36
10						

6. That between the dates starting at 12 o'clock noon on September 1, 20 13 and ending at 12 o'clock noon on September 1, 20 14 at least \$ 1600 dollars worth of work and improvements were done and performed upon said claim(s) or upon one or more of a contiguous group of claims for the benefit of all, wholly or partly outside of a contiguous group of claims for the benefit of all, not including the location work.

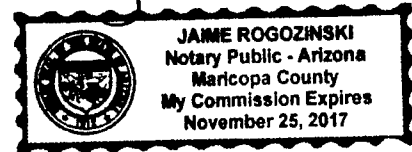
7. That the following persons were employed to perform the work and improvements described herein: John Barrett, Steve Barrett, John Taylor, William Berridge

8. That the work and improvements performed were: Road Repair to claims, Claim Improvements, Geological Report

9. Dated: 8/27/14 Signature: Melburn N Vrooman Melburn N Vrooman

SUBSCRIBED AND SWORN TO before me, a Notary Public, this 27<sup>th</sup> day of August 20 14

By: Melburn Vrooman  
Notary Public



My Commission Expires November 25, 2017

Bureau of Land Management  
Arizona State Office  
[www.az.blm.gov](http://www.az.blm.gov)

No. of Claims: 9 x \$10 = 90  
 Check No.: CC Init. SC  
 Receipt No.: 3114530  
 For BLM Use Only



Receipt

**United States Department of the Interior**  
**Bureau of Land Management**  
 LANDS/RECREATION & PLANNING  
 ONE N CENTRAL AVE  
 PHOENIX, AZ 85004 -2203  
 Phone: 602-417-9200

Receipt

No: 3114530

<b>Transaction #:</b> 3206289	
<b>Date of Transaction:</b> 08/27/2014	
<b>CUSTOMER:</b>	
MELBURN VROOMAN PO BOX 814 CONGRESS, AZ 85332-0814 US	

LINE #	QTY	DESCRIPTION	REMARKS	UNIT PRICE	TOTAL
1	1.00	LOCATABLE MINERALS / MINING CLAIMS-NOT NEW-UNADJUD, ONE AUTH NO. ONLY / MINING CLAIM MONEY RECEIVED CASES: AMC426135/\$330.00	NOI (9) POL (24) 2014, WAIVER (33) 2015	- n/a -	330.00
<b>TOTAL:</b>					<b>\$330.00</b>

PAYMENT INFORMATION			
NOTE: Items will appear on credit card statement as "Bureau of Land Mgmt CO".			
1	AMOUNT:	330.00	POSTMARKED: N/A
	TYPE:	CREDIT CARD	RECEIVED: 08/27/2014
	NAME:	VROOMAN, MELBURN PO BOX 814 CONGRESS AZ 85332-0814 US	
	CARD NO:	XXXXXXXXXXXX9178	AUTH CODE: 05260C
	NAME ON CARD:	EDWARD HUSTING	
	EXPIRES:	10/2014	
	SIGNATURE:		

REMARKS

This receipt was generated by the automated BLM Collections and Billing System and is a paper representation of a portion of the official electronic record contained therein.

UNITED STATES **1571**  
DEPARTMENT OF THE INTERIOR  
BUREAU OF LAND MANAGEMENT

**MAINTENANCE FEE WAIVER CERTIFICATION**

AMC 426134  
358836 403598  
426134 405743  
403516 FORM APPROVED  
344708 OMB NO. 1004-0114  
345232 Expires: October 31, 2016  
44644683

SEE INSTRUCTIONS ON PAGE 2 *6/50*

- This small miner waiver is filed for the assessment year beginning on September 1, 2014 and ending on September 1, 2015.
- The undersigned and all related parties owned ten or fewer mining claims, mill, or tunnel sites located and maintained on Federal lands in the United States of America on September 1, 2014.
- The undersigned have performed the assessment work required by law for each mining claim listed prior to filing this waiver and understand that by filing this form, the undersigned must file an affidavit of assessment work with the Bureau of Land Management (BLM) by the December 30th following the filing of this waiver.
- The undersigned understand that if the assessment work obligation has not yet come due under 30 U.S.C. 28 (for those claims in their first assessment year only), a notice of intent to hold reciting this condition must be recorded by the December 30th following the filing of this waiver.
- The undersigned understand that mill and tunnel sites may also be listed on this waiver and be waived from payment of the maintenance fee, and that a notice of intent to hold for these sites is required to be filed with the BLM by the December 30th following the filing of this waiver.
- The undersigned understand and acknowledge that pursuant to 43 U.S.C. 1212 and 18 U.S.C. 1001, the filing or recording of a false, fictitious, or fraudulent document with the BLM may result in a fine of up to \$250,000, a prison term not to exceed five years, or both.
- The mining claims, mill or tunnel sites for which this waiver from payment of the maintenance fees is requested are:

CLAIM OR SITE NAME	BLM RECORDATION SERIAL NUMBER
1. <u>EAST TWENTY</u>	<u>AMC 426134</u>
2. <u>LITTLE WEAVER</u>	<u>AMC 426139</u>
3. <u>TWISTED SISTER</u>	<u>AMC 426142</u>
4. <u>RED TWISTER</u>	<u>AMC 426141</u>
5. <u>INDIAN CREEK NORTH</u>	<u>AMC 426138</u>
6. <u>Red Metal</u>	<u>AMC 426140</u>
7.	
8.	
9.	
10.	

The owner(s) (claimants) of the above mining claims and sites are:

Patricia Steinmetz  
(Owner's Name - Please Print)  
PO Box 953  
mailing Address

Patricia Steinmetz  
(Owner's Signature)  
Congress AZ 85332  
(City) (State) (Zip Code)

(Owner's Name - Please Print)

(Owner's Mailing Address)

(Owner's Signature)

(City) (State) (Zip Code)

(Owner's Name - Please Print)

(Owner's Mailing Address)

(Owner's Signature)

(City) (State) (Zip Code)

(Owner's Name - Please Print)

(Owner's Mailing Address)

(Owner's Signature)

(City) (State) (Zip Code)

(Continued on page 2)

ENTERED  
SEP 12 2014  
BY: *AM*

RECEIVED  
AZ STATE OFFICE  
AUG 27 2:35 PM  
PHOENIX, ARIZONA

NW  
9/23/2014

1572

Form 3830-2  
(October 2013)

UNITED STATES  
DEPARTMENT OF THE INTERIOR  
BUREAU OF LAND MANAGEMENT

MAINTENANCE FEE WAIVER CERTIFICATION

FORM APPROVED  
OMB NO. 1004-0114  
Expires: October 31, 2016

SEE INSTRUCTIONS ON PAGE 2

SC

1. This small miner waiver is filed for the assessment year beginning on September 1, 2014 and ending on September 1, 2015
2. The undersigned and all related parties owned ten or fewer mining claims, mill, or tunnel sites located and maintained on Federal lands in the United States of America on September 1, 2014.
3. The undersigned have performed the assessment work required by law for each mining claim listed prior to filing this waiver and understand that by filing this form, the undersigned must file an affidavit of assessment work with the Bureau of Land Management (BLM) by the December 30th following the filing of this waiver.
4. The undersigned understand that if the assessment work obligation has not yet come due under 30 U.S.C. 28 (for those claims in their first assessment year only), a notice of intent to hold reciting this condition must be recorded by the December 30th following the filing of this waiver.
5. The undersigned understand that mill and tunnel sites may also be listed on this waiver and be waived from payment of the maintenance fee, and that a notice of intent to hold for these sites is required to be filed with the BLM by the December 30th following the filing of this waiver.
6. The undersigned understand and acknowledge that pursuant to 43 U.S.C. 1212 and 18 U.S.C. 1001, the filing or recording of a false, fictitious, or fraudulent document with the BLM may result in a fine of up to \$250,000, a prison term not to exceed five years, or both.
7. The mining claims, mill or tunnel sites for which this waiver from payment of the maintenance fees is requested are:

CLAIM OR SITE NAME	BLM RECORDATION SERIAL NUMBER
1. <u>First Forty</u>	<u>AMC 426136</u>
2. <u>Second Forty</u>	<u>AMC 426137</u>
3.	
4.	
5.	
6.	
7.	
8.	
9.	
10.	

The owner(s) (claimants) of the above mining claims and sites are:

Patricia Steinmetz  
(Owner's Name - Please Print)  
PO Box 953  
(Owner's Mailing Address)

Patricia Steinmetz  
(Owner's Signature)  
Congress, AZ AZ 85332  
(City) (State) (Zip Code)

Robert J Pritty  
(Owner's Name - Please Print)  
PO Box 814 25545 Ghost town Rd  
(Owner's Mailing Address)

Robert J Pritty  
(Owner's Signature)  
Congress AZ 85332  
(City) (State) (Zip Code)

Melburn N. Vrooman  
(Owner's Name - Please Print)  
Agent Only  
(Owner's Mailing Address)

Melburn N Vrooman  
(Owner's Signature)  
Agent Only  
(City) (State) (Zip Code)

(Owner's Name - Please Print)  
  
(Owner's Mailing Address)

(Owner's Signature)  
    
(City) (State) (Zip Code)

(Continued on page 2)

SEP 12 2014

LM

NWV  
9/23/2014  
NWV

(Owner's Name - Please Print)	(Owner's Signature)
(Owner's Mailing Address)	(City) (State) (Zip Code)
(Owner's Name - Please Print)	(Owner's Signature)
(Owner's Mailing Address)	(City) (State) (Zip Code)
(Owner's Name - Please Print)	(Owner's Signature)
(Owner's Mailing Address)	(City) (State) (Zip Code)
(Owner's Name - Please Print)	(Owner's Signature)
(Owner's Mailing Address)	(City) (State) (Zip Code)

18 U.S.C. 1001 and 43 U.S.C. 1212 make it a crime for any person knowingly and willfully to make to any department or agency of the United States any false, fictitious or fraudulent statements or representations as to any matter within its jurisdiction.

**INSTRUCTIONS**

1. This certification is made under the provisions of 43 U.S.C. § 1744 and 30 U.S.C. §28-28k and the regulations thereunder (43 CFR Part 3830).
2. The claimant(s) must fill in the dates in paragraph 1 for the beginning and ending of the assessment year for which this waiver is sought.
3. The claimant(s) must fill in the date in paragraph 2 for the beginning of the assessment year for which this waiver is sought.
4. All claim and site names and BLM serial numbers must be listed for the mining claims, mill sites, and tunnel sites for which the waiver is sought.
5. All owners of the mining claims, mill sites, and tunnel sites and their addresses must be given.
6. This waiver form must be signed by all the claimants or their designated agent, in original form. If an agent is designated, a notarized designation of agent, signed by all of the claimants with proper address given, must be submitted with this waiver.
7. This form must be filed no later than September 1st for the upcoming assessment year in the BLM State Office where the mining claims or sites are recorded, or the waiver cannot be granted by the BLM. (Example: To obtain a waiver for the assessment year 2012, which begins on September 1, 2011, you must qualify for and file for a waiver no later than September 1, 2011, in the proper BLM State Office.)
8. For all mining claims which require assessment work, you must record an affidavit of labor on or before the December 30th immediately following the filing of this waiver. For all other mining claims or sites waived, you must record a notice of intent to hold on or before the December 30th immediately following the filing of this waiver.
9. Mill and tunnel sites may also be listed on this waiver and be waived from payment of the maintenance fee. A notice of intent to hold for these sites is required to be filed by the December 30th following the filing of this waiver.

RECEIVED  
BLM STATE OFFICE

2011 AUG 28 A 10:19

PHOENIX, ARIZONA

FOR OFFICIAL USE ONLY

UNITED STATES 1572  
DEPARTMENT OF THE INTERIOR  
BUREAU OF LAND MANAGEMENT  
**MAINTENANCE FEE WAIVER CERTIFICATION**

ME 480-399-5805

FORM APPROVED  
OMB NO. 1004-0114  
Expires: October 31, 2016

SEE INSTRUCTIONS ON PAGE 2 *gl*

1. This small miner waiver is filed for the assessment year beginning on September 1, 2014 and ending on September 1, 2015
2. The undersigned and all related parties owned ten or fewer mining claims, mill, or tunnel sites located and maintained on Federal lands in the United States of America on September 1, 2014.
3. The undersigned have performed the assessment work required by law for each mining claim listed prior to filing this waiver and understand that by filing this form, the undersigned must file an affidavit of assessment work with the Bureau of Land Management (BLM) by the December 30th following the filing of this waiver.
4. The undersigned understand that if the assessment work obligation has not yet come due under 30 U.S.C. 28 (for those claims in their first assessment year only), a notice of intent to hold reciting this condition must be recorded by the December 30th following the filing of this waiver.
5. The undersigned understand that mill and tunnel sites may also be listed on this waiver and be waived from payment of the maintenance fee, and that a notice of intent to hold for these sites is required to be filed with the BLM by the December 30th following the filing of this waiver.
6. The undersigned understand and acknowledge that pursuant to 43 U.S.C. 1212 and 18 U.S.C. 1001, the filing or recording of a false, fictitious, or fraudulent document with the BLM may result in a fine of up to \$250,000, a prison term not to exceed five years, or both.
7. The mining claims, mill or tunnel sites for which this waiver from payment of the maintenance fees is requested are:

CLAIM OR SITE NAME	BLM RECORDATION SERIAL NUMBER
1. <u>First Forty</u>	<u>AMC 426136</u>
2. <u>Second Forty</u>	<u>AMC 426137</u>
3.	
4.	
5.	
6.	
7.	
8.	
9.	
10.	

The owner(s) (claimants) of the above mining claims and sites are:

Patricia Steinmetz  
(Owner's Name - Please Print)  
PO Box 953  
(Owner's Mailing Address)

Patricia Steinmetz  
(Owner's Signature)  
Congress, AZ AZ 85332  
(City) (State) (Zip Code)

Robert J Pritty  
(Owner's Name - Please Print)  
PO Box 814 25545 Ghost town Rd  
(Owner's Mailing Address)

Melburn N Vrooman agent  
Robert J Pritty  
(Owner's Signature)  
Congress AZ 85332  
(City) (State) (Zip Code)

Melburn N Vrooman  
(Owner's Name - Please Print)  
Agent only  
(Owner's Mailing Address)

Melburn N Vrooman BA  
Agent Only  
(City) (State) (Zip Code)

\_\_\_\_\_  
(Owner's Name - Please Print)  
\_\_\_\_\_  
(Owner's Mailing Address)

\_\_\_\_\_  
(Owner's Signature)  
\_\_\_\_\_  
(City) (State) (Zip Code)

FNT  
SEP 12 2014  
LM

NWV  
9/23/2014  
RM



(Owner's Name - Please Print)	(Owner's Signature)
(Owner's Mailing Address)	(City) (State) (Zip Code)
(Owner's Name - Please Print)	(Owner's Signature)
(Owner's Mailing Address)	(City) (State) (Zip Code)
(Owner's Name - Please Print)	(Owner's Signature)
(Owner's Mailing Address)	(City) (State) (Zip Code)
(Owner's Name - Please Print)	(Owner's Signature)
(Owner's Mailing Address)	(City) (State) (Zip Code)

18 U.S.C. 1001 and 43 U.S.C. 1212 make it a crime for any person knowingly and willfully to make to any department or agency of the United States any false, fictitious or fraudulent statements or representations as to any matter within its jurisdiction.

**INSTRUCTIONS**

1. This certification is made under the provisions of 43 U.S.C. § 1744 and 30 U.S.C. §28-28k and the regulations thereunder (43 CFR Part 3830).
2. The claimant(s) must fill in the dates in paragraph 1 for the beginning and ending of the assessment year for which this waiver is sought.
3. The claimant(s) must fill in the date in paragraph 2 for the beginning of the assessment year for which this waiver is sought.
4. All claim and site names and BLM serial numbers must be listed for the mining claims, mill sites, and tunnel sites for which the waiver is sought.
5. All owners of the mining claims, mill sites, and tunnel sites and their addresses must be given.
6. This waiver form must be signed by all the claimants or their designated agent, in original form. If an agent is designated, a notarized designation of agent, signed by all of the claimants with proper address given, must be submitted with this waiver.
7. This form must be filed no later than September 1st for the upcoming assessment year in the BLM State Office where the mining claims or sites are recorded, or the waiver cannot be granted by the BLM. (Example: To obtain a waiver for the assessment year 2012, which begins on September 1, 2011, you must qualify for and file for a waiver no later than September 1, 2011, in the proper BLM State Office.)
8. For all mining claims which require assessment work, you must record an affidavit of labor on or before the December 30th immediately following the filing of this waiver. For all other mining claims or sites waived, you must record a notice of intent to hold on or before the December 30th immediately following the filing of this waiver.
9. Mill and tunnel sites may also be listed on this waiver and be waived from payment of the maintenance fee. A notice of intent to hold for these sites is required to be filed by the December 30th following the filing of this waiver.

**RECEIVED**

**BLM STATE OFFICE**

**PHOENIX, ARIZONA**

**2011 AUG 28 10:19**

**FOR OFFICIAL USE ONLY**

UNITED STATES 1573  
DEPARTMENT OF THE INTERIOR  
BUREAU OF LAND MANAGEMENT  
**MAINTENANCE FEE WAIVER CERTIFICATION**

FORM APPROVED  
OMB NO. 1004-0114  
Expires: October 31, 2016

SEE INSTRUCTIONS ON PAGE 2 SC

1. This small miner waiver is filed for the assessment year beginning on September 1, 2014 and ending on September 1, 2015.
2. The undersigned and all related parties owned ten or fewer mining claims, mill, or tunnel sites located and maintained on Federal lands in the United States of America on September 1, 2014.
3. The undersigned have performed the assessment work required by law for each mining claim listed prior to filing this waiver and understand that by filing this form, the undersigned must file an affidavit of assessment work with the Bureau of Land Management (BLM) by the December 30th following the filing of this waiver.
4. The undersigned understand that if the assessment work obligation has not yet come due under 30 U.S.C. 28 (for those claims in their first assessment year only), a notice of intent to hold reciting this condition must be recorded by the December 30th following the filing of this waiver.
5. The undersigned understand that mill and tunnel sites may also be listed on this waiver and be waived from payment of the maintenance fee, and that a notice of intent to hold for these sites is required to be filed with the BLM by the December 30th following the filing of this waiver.
6. The undersigned understand and acknowledge that pursuant to 43 U.S.C. 1212 and 18 U.S.C. 1001, the filing or recording of a false, fictitious, or fraudulent document with the BLM may result in a fine of up to \$250,000, a prison term not to exceed five years, or both.
7. The mining claims, mill or tunnel sites for which this waiver from payment of the maintenance fees is requested are:

CLAIM OR SITE NAME	BLM RECORDATION SERIAL NUMBER
1. <u>Delta</u>	<u>AMC 403598</u>
2. <u>That's Nice #3</u>	<u>AMC 403599</u>
3. <u>Flight Deck</u>	<u>AMC 405743</u>
4.	
5.	
6.	
7.	
8.	
9.	
10.	

The owner(s) (claimants) of the above mining claims and sites are:

William P. Kirkermunde

(Owner's Name - Please Print)

195 Rainbow Rd

(Owner's Mailing Address)

William P Kirkermunde

(Owner's Signature)

Livingston

(City)

TX

(State)

77339

(Zip Code)

(Owner's Name - Please Print)

(Owner's Mailing Address)

Melburn N. Kuoman POA  
Agent ~~(Owner's Signature)~~ only

(City)

(State)

(Zip Code)

(Owner's Name - Please Print)

(Owner's Mailing Address)

(Owner's Signature)

(City)

(State)

(Zip Code)

(Owner's Name - Please Print)

(Owner's Mailing Address)

(Owner's Signature)

(City)

(State)

(Zip Code)

(Continued on page 2)

SEP 12 2014  
BY: pm

NWV  
9/23/2014  
pm

_____ (Owner's Name - Please Print)	_____ (Owner's Signature)		
_____ (Owner's Mailing Address)	_____ (City)	_____ (State)	_____ (Zip Code)
-----			
_____ (Owner's Name - Please Print)	_____ (Owner's Signature)		
_____ (Owner's Mailing Address)	_____ (City)	_____ (State)	_____ (Zip Code)
-----			
_____ (Owner's Name - Please Print)	_____ (Owner's Signature)		
_____ (Owner's Mailing Address)	_____ (City)	_____ (State)	_____ (Zip Code)
-----			
_____ (Owner's Name - Please Print)	_____ (Owner's Signature)		
_____ (Owner's Mailing Address)	_____ (City)	_____ (State)	_____ (Zip Code)

18 U.S.C. 1001 and 43 U.S.C. 1212 make it a crime for any person knowingly and willfully to make to any department or agency of the United States any false, fictitious or fraudulent statements or representations as to any matter within its jurisdiction.

**INSTRUCTIONS**

1. This certification is made under the provisions of 43 U.S.C. § 1744 and 30 U.S.C. §28-28k and the regulations thereunder (43 CFR Part 3830).
2. The claimant(s) must fill in the dates in paragraph 1 for the beginning and ending of the assessment year for which this waiver is sought.
3. The claimant(s) must fill in the date in paragraph 2 for the beginning of the assessment year for which this waiver is sought.
4. All claim and site names and BLM serial numbers must be listed for the mining claims, mill sites, and tunnel sites for which the waiver is sought.
5. All owners of the mining claims, mill sites, and tunnel sites and their addresses must be given.
6. This waiver form must be signed by all the claimants or their designated agent, in original form. If an agent is designated, a notarized designation of agent, signed by all of the claimants with proper address given, must be submitted with this waiver.
7. This form must be filed no later than September 1st for the upcoming assessment year in the BLM State Office where the mining claims or sites are recorded, or the waiver cannot be granted by the BLM. (Example: To obtain a waiver for the assessment year 2012, which begins on September 1, 2011, you must qualify for and file for a waiver no later than September 1, 2011, in the proper BLM State Office.)
8. For all mining claims which require assessment work, you must record an affidavit of labor on or before the December 30th immediately following the filing of this waiver. For all other mining claims or sites waived, you must record a notice of intent to hold on or before the December 30th immediately following the filing of this waiver.
9. Mill and tunnel sites may also be listed on this waiver and be waived from payment of the maintenance fee. A notice of intent to hold for these sites is required to be filed by the December 30th following the filing of this waiver.

RECEIVED  
 M AZ STATE OFFICE  
 2014 AUG 28 AM 1:19  
 PHOENIX, ARIZONA  
 FOR OFFICIAL USE ONLY

UNITED STATES  
DEPARTMENT OF THE INTERIOR  
BUREAU OF LAND MANAGEMENT

573

Mel  
480-399-5805

MAINTENANCE FEE WAIVER CERTIFICATION

FORM APPROVED  
OMB NO. 1004-0114  
Expires: October 31, 2016

SEE INSTRUCTIONS ON PAGE 2

1. This small miner waiver is filed for the assessment year beginning on September 1, 2014 and ending on September 1, 2015.
2. The undersigned and all related parties owned ten or fewer mining claims, mill, or tunnel sites located and maintained on Federal lands in the United States of America on September 1, 2014.
3. The undersigned have performed the assessment work required by law for each mining claim listed prior to filing this waiver and understand that by filing this form, the undersigned must file an affidavit of assessment work with the Bureau of Land Management (BLM) by the December 30th following the filing of this waiver.
4. The undersigned understand that if the assessment work obligation has not yet come due under 30 U.S.C. 28 (for those claims in their first assessment year only), a notice of intent to hold reciting this condition must be recorded by the December 30th following the filing of this waiver.
5. The undersigned understand that mill and tunnel sites may also be listed on this waiver and be waived from payment of the maintenance fee, and that a notice of intent to hold for these sites is required to be filed with the BLM by the December 30th following the filing of this waiver.
6. The undersigned understand and acknowledge that pursuant to 43 U.S.C. 1212 and 18 U.S.C. 1001, the filing or recording of a false, fictitious, or fraudulent document with the BLM may result in a fine of up to \$250,000, a prison term not to exceed five years, or both.
7. The mining claims, mill or tunnel sites for which this waiver from payment of the maintenance fees is requested are:

CLAIM OR SITE NAME	BLM RECORDATION SERIAL NUMBER
1. Delta	AMC 403598
2. That's Nice #3	AMC 403599
3. Flight Deck	AMC 405743
4.	
5.	
6.	
7.	
8.	
9.	
10.	

The owner(s) (claimants) of the above mining claims and sites are:

William P. Kirkermunde  
(Owner's Name - Please Print)

195 Rainbow Rd  
(Owner's Mailing Address)

Melburn N. Vrooman agent only  
William P. Kirkermunde  
(Owner's Signature)

Livingston TX 77339  
(City) (State) (Zip Code)

Melburn N. Vrooman  
(Owner's Name - Please Print)

(Owner's Mailing Address)

Melburn N. Vrooman PDA  
Agent only  
(Owner's Signature)

(City) (State) (Zip Code)

(Owner's Name - Please Print)

(Owner's Mailing Address)

(Owner's Signature)

(City) (State) (Zip Code)

(Owner's Name - Please Print)

(Owner's Mailing Address)

(Owner's Signature)

(City) (State) (Zip Code)

(Owner's Name - Please Print)

(Owner's Signature)

(Owner's Mailing Address)

(City)

(State)

(Zip Code)

(Owner's Name - Please Print)

(Owner's Signature)

(Owner's Mailing Address)

(City)

(State)

(Zip Code)

(Owner's Name - Please Print)

(Owner's Signature)

(Owner's Mailing Address)

(City)

(State)

(Zip Code)

(Owner's Name - Please Print)

(Owner's Signature)

(Owner's Mailing Address)

(City)

(State)

(Zip Code)

18 U.S.C. 1001 and 43 U.S.C. 1212 make it a crime for any person knowingly and willfully to make to any department or agency of the United States any false, fictitious or fraudulent statements or representations as to any matter within its jurisdiction.

INSTRUCTIONS

1. This certification is made under the provisions of 43 U.S.C. § 1744 and 30 U.S.C. § 28-28k and the regulations thereunder (43 CFR Part 3830).
2. The claimant(s) must fill in the dates in paragraph 1 for the beginning and ending of the assessment year for which this waiver is sought.
3. The claimant(s) must fill in the date in paragraph 2 for the beginning of the assessment year for which this waiver is sought.
4. All claim and site names and BLM serial numbers must be listed for the mining claims, mill sites, and tunnel sites for which the waiver is sought.
5. All owners of the mining claims, mill sites, and tunnel sites and their addresses must be given.
6. This waiver form must be signed by all the claimants or their designated agent, in original form. If an agent is designated, a notarized designation of agent, signed by all of the claimants with proper address given, must be submitted with this waiver.
7. This form must be filed no later than September 1st for the upcoming assessment year in the BLM State Office where the mining claims or sites are recorded, or the waiver cannot be granted by the BLM. (Example: To obtain a waiver for the assessment year 2012, which begins on September 1, 2011, you must qualify for and file for a waiver no later than September 1, 2011, in the proper BLM State Office.)
8. For all mining claims which require assessment work, you must record an affidavit of labor on or before the December 30th immediately following the filing of this waiver. For all other mining claims or sites waived, you must record a notice of intent to hold on or before the December 30th immediately following the filing of this waiver.
9. Mill and tunnel sites may also be listed on this waiver and be waived from payment of the maintenance fee. A notice of intent to hold for these sites is required to be filed by the December 30th following the filing of this waiver.

RECEIVED  
M AZ STATE OFFICE  
2011 AUG 28 AM 8:19  
PHOENIX, ARIZONA

FOR OFFICIAL USE ONLY



574  
UNITED STATES  
DEPARTMENT OF THE INTERIOR  
BUREAU OF LAND MANAGEMENT

**MAINTENANCE FEE WAIVER CERTIFICATION**

FORM APPROVED  
OMB NO. 1004-0114  
Expires: October 31, 2016

SEE INSTRUCTIONS ON PAGE 2 SC

1. This small miner waiver is filed for the assessment year beginning on September 1, 2014 and ending on September 1, 2015.
2. The undersigned and all related parties owned ten or fewer mining claims, mill, or tunnel sites located and maintained on Federal lands in the United States of America on September 1, 2014.
3. The undersigned have performed the assessment work required by law for each mining claim listed prior to filing this waiver and understand that by filing this form, the undersigned must file an affidavit of assessment work with the Bureau of Land Management (BLM) by the December 30th following the filing of this waiver.
4. The undersigned understand that if the assessment work obligation has not yet come due under 30 U.S.C. 28 (for those claims in their first assessment year only), a notice of intent to hold reciting this condition must be recorded by the December 30th following the filing of this waiver.
5. The undersigned understand that mill and tunnel sites may also be listed on this waiver and be waived from payment of the maintenance fee, and that a notice of intent to hold for these sites is required to be filed with the BLM by the December 30th following the filing of this waiver.
6. The undersigned understand and acknowledge that pursuant to 43 U.S.C. 1212 and 18 U.S.C. 1001, the filing or recording of a false, fictitious, or fraudulent document with the BLM may result in a fine of up to \$250,000, a prison term not to exceed five years, or both.
7. The mining claims, mill or tunnel sites for which this waiver from payment of the maintenance fees is requested are:

CLAIM OR SITE NAME	BLM RECORDATION SERIAL NUMBER
1. <u>Badger</u>	<input checked="" type="checkbox"/> <u>AMC 412210</u>
2. <u>Oh My Gold</u>	<u>AMC 414687</u>
3. <u>Red Flats Top</u>	<u>AMC 414688</u>
4. <u>Rocky Gulch</u>	<u>AMC 414689</u>
5. <u>The Rusty Pick</u>	<u>AMC 414690</u>
6. <u>Upper Antelope East</u>	<u>AMC 414691</u>
7. <u>Upper Antelope West</u>	<u>AMC 414692</u>
8.	
9.	
10.	

The owner(s) (claimants) of the above mining claims and sites are:

Edward C Husting  
(Owner's Name - Please Print)  
11805 Avenida Sivrita  
(Owner's Mailing Address)

Edward C Husting  
(Owner's Signature)  
San Diego CA 92818  
(City) (State) (Zip Code)

Kathleen A. Husting  
(Owner's Name - Please Print)  
11805 Avenida Sivrita  
(Owner's Mailing Address)


Kathleen A Husting  
(Owner's Signature)  
San Diego CA 92818  
(City) (State) (Zip Code)

(Owner's Name - Please Print)  
  
(Owner's Mailing Address)

Melburn N Kooman POA  
Agent to [redacted] ONLY POA  
(City) (State) (Zip Code)

(Owner's Name - Please Print)  
  
(Owner's Mailing Address)

(Owner's Signature)  
 (City) (State) (Zip Code)



NWV  
9/23/2014  
fm

_____ (Owner's Name - Please Print)	_____ (Owner's Signature)		
_____ (Owner's Mailing Address)	_____ (City)	_____ (State)	_____ (Zip Code)
-----			
_____ (Owner's Name - Please Print)	_____ (Owner's Signature)		
_____ (Owner's Mailing Address)	_____ (City)	_____ (State)	_____ (Zip Code)
-----			
_____ (Owner's Name - Please Print)	_____ (Owner's Signature)		
_____ (Owner's Mailing Address)	_____ (City)	_____ (State)	_____ (Zip Code)
-----			
_____ (Owner's Name - Please Print)	_____ (Owner's Signature)		
_____ (Owner's Mailing Address)	_____ (City)	_____ (State)	_____ (Zip Code)

18 U.S.C. 1001 and 43 U.S.C. 1212 make it a crime for any person knowingly and willfully to make to any department or agency of the United States any false, fictitious or fraudulent statements or representations as to any matter within its jurisdiction.

**INSTRUCTIONS**

1. This certification is made under the provisions of 43 U.S.C. § 1744 and 30 U.S.C. §28-28k and the regulations thereunder (43 CFR Part 3830).
2. The claimant(s) must fill in the dates in paragraph 1 for the beginning and ending of the assessment year for which this waiver is sought.
3. The claimant(s) must fill in the date in paragraph 2 for the beginning of the assessment year for which this waiver is sought.
4. All claim and site names and BLM serial numbers must be listed for the mining claims, mill sites, and tunnel sites for which the waiver is sought.
5. All owners of the mining claims, mill sites, and tunnel sites and their addresses must be given.
6. This waiver form must be signed by all the claimants or their designated agent, in original form. If an agent is designated, a notarized designation of agent, signed by all of the claimants with proper address given, must be submitted with this waiver.
7. This form must be filed no later than September 1st for the upcoming assessment year in the BLM State Office where the mining claims or sites are recorded, or the waiver cannot be granted by the BLM. (Example: To obtain a waiver for the assessment year 2012, which begins on September 1, 2011, you must qualify for and file for a waiver no later than September 1, 2011, in the proper BLM State Office.)
8. For all mining claims which require assessment work, you must record an affidavit of labor on or before the December 30th immediately following the filing of this waiver. For all other mining claims or sites waived, you must record a notice of intent to hold on or before the December 30th immediately following the filing of this waiver.
9. Mill and tunnel sites may also be listed on this waiver and be waived from payment of the maintenance fee. A notice of intent to hold for these sites is required to be filed by the December 30th following the filing of this waiver.

RECEIVED  
 BLM STATE OFFICE  
 PHOENIX, ARIZONA  
 2011 AUG 28 A 10:09

FOR OFFICIAL USE ONLY

574

UNITED STATES  
DEPARTMENT OF THE INTERIOR  
BUREAU OF LAND MANAGEMENT

Form 3830-2  
(October 2013)

MAINTENANCE FEE WAIVER CERTIFICATION

FORM APPROVED  
OMB NO. 1004-0114  
Expires: October 31, 2016

SEE INSTRUCTIONS ON PAGE 2

SC

1. This small miner waiver is filed for the assessment year beginning on September 1, 2014 and ending on September 1, 2015.
2. The undersigned and all related parties owned ten or fewer mining claims, mill, or tunnel sites located and maintained on Federal lands in the United States of America on September 1, 2014.
3. The undersigned have performed the assessment work required by law for each mining claim listed prior to filing this waiver and understand that by filing this form, the undersigned must file an affidavit of assessment work with the Bureau of Land Management (BLM) by the December 30th following the filing of this waiver.
4. The undersigned understand that if the assessment work obligation has not yet come due under 30 U.S.C. 28 (for those claims in their first assessment year only), a notice of intent to hold reciting this condition must be recorded by the December 30th following the filing of this waiver.
5. The undersigned understand that mill and tunnel sites may also be listed on this waiver and be waived from payment of the maintenance fee, and that a notice of intent to hold for these sites is required to be filed with the BLM by the December 30th following the filing of this waiver.
6. The undersigned understand and acknowledge that pursuant to 43 U.S.C. 1212 and 18 U.S.C. 1001, the filing or recording of a false, fictitious, or fraudulent document with the BLM may result in a fine of up to \$250,000, a prison term not to exceed five years, or both.
7. The mining claims, mill or tunnel sites for which this waiver from payment of the maintenance fees is requested are:

CLAIM OR SITE NAME	BLM RECORDATION SERIAL NUMBER
1. Badger	✓ AMC 412210
2. Oh My Gold	AMC 414687
3. Red Flats Top	AMC 414688
4. Rocky Gulch	AMC 414689
5. The Rusty Pick	AMC 414690
6. Upper Antelope East	AMC 414691
7. Upper Antelope West	AMC 414692
8.	
9.	
10.	

The owner(s) (claimants) of the above mining claims and sites are:

Edward C Husting  
(Owner's Name - Please Print)

11805 Avenida Sivrita  
(Owner's Mailing Address)

Kathleen A. Husting  
(Owner's Name - Please Print)

11805 Avenida Sivrita  
(Owner's Mailing Address)

Melburn N Vrooman  
(Owner's Name - Please Print)

(Owner's Mailing Address)

(Owner's Name - Please Print)

(Owner's Mailing Address)

Melburn N Vrooman agent only  
Edward C Husting  
(Owner's Signature)

San Diego CA 92818  
(City) (State) (Zip Code)

Melburn N Vrooman agent only  
Kathleen A. Husting  
(Owner's Signature)

San Diego CA 92818  
(City) (State) (Zip Code)

Melburn N Vrooman POA  
Agent (only) POA  
(City) (State) (Zip Code)


(Owner's Signature)

(City)

(State)

(Zip Code)

(Continued on page 2)



NWV  
9/23/2014  
fm

_____ (Owner's Name - Please Print)	_____ (Owner's Signature)
_____ (Owner's Mailing Address)	_____ (City) (State) (Zip Code)
-----	
_____ (Owner's Name - Please Print)	_____ (Owner's Signature)
_____ (Owner's Mailing Address)	_____ (City) (State) (Zip Code)
-----	
_____ (Owner's Name - Please Print)	_____ (Owner's Signature)
_____ (Owner's Mailing Address)	_____ (City) (State) (Zip Code)
-----	
_____ (Owner's Name - Please Print)	_____ (Owner's Signature)
_____ (Owner's Mailing Address)	_____ (City) (State) (Zip Code)

18 U.S.C. 1001 and 43 U.S.C. 1212 make it a crime for any person knowingly and willfully to make to any department or agency of the United States any false, fictitious or fraudulent statements or representations as to any matter within its jurisdiction.

INSTRUCTIONS

1. This certification is made under the provisions of 43 U.S.C. § 1744 and 30 U.S.C. §28-28k and the regulations thereunder (43 CFR Part 3830).
2. The claimant(s) must fill in the dates in paragraph 1 for the beginning and ending of the assessment year for which this waiver is sought.
3. The claimant(s) must fill in the date in paragraph 2 for the beginning of the assessment year for which this waiver is sought.
4. All claim and site names and BLM serial numbers must be listed for the mining claims, mill sites, and tunnel sites for which the waiver is sought.
5. All owners of the mining claims, mill sites, and tunnel sites and their addresses must be given.
6. This waiver form must be signed by all the claimants or their designated agent, in original form. If an agent is designated, a notarized designation of agent, signed by all of the claimants with proper address given, must be submitted with this waiver.
7. This form must be filed no later than September 1st for the upcoming assessment year in the BLM State Office where the mining claims or sites are recorded, or the waiver cannot be granted by the BLM. (Example: To obtain a waiver for the assessment year 2012, which begins on September 1, 2011, you must qualify for and file for a waiver no later than September 1, 2011, in the proper BLM State Office.)
8. For all mining claims which require assessment work, you must record an affidavit of labor on or before the December 30th immediately following the filing of this waiver. For all other mining claims or sites waived, you must record a notice of intent to hold on or before the December 30th immediately following the filing of this waiver.
9. Mill and tunnel sites may also be listed on this waiver and be waived from payment of the maintenance fee. A notice of intent to hold for these sites is required to be filed by the December 30th following the filing of this waiver.

RECEIVED  
BLM AZ STATE OFFICE  
2011 AUG 28 A 10:09  
PHOENIX, ARIZONA

FOR OFFICIAL USE ONLY

UNITED STATES 575  
DEPARTMENT OF THE INTERIOR  
BUREAU OF LAND MANAGEMENT

**MAINTENANCE FEE WAIVER CERTIFICATION**

FORM APPROVED  
OMB NO. 1004-0114  
Expires: October 31, 2016

SEE INSTRUCTIONS ON PAGE 2 SC


1. This small miner waiver is filed for the assessment year beginning on September 1, 2014 and ending on September 1, 2015
2. The undersigned and all related parties owned ten or fewer mining claims, mill, or tunnel sites located and maintained on Federal lands in the United States of America on September 1, 2014.
3. The undersigned have performed the assessment work required by law for each mining claim listed prior to filing this waiver and understand that by filing this form, the undersigned must file an affidavit of assessment work with the Bureau of Land Management (BLM) by the December 30th following the filing of this waiver.
4. The undersigned understand that if the assessment work obligation has not yet come due under 30 U.S.C. 28 (for those claims in their first assessment year only), a notice of intent to hold reciting this condition must be recorded by the December 30th following the filing of this waiver.
5. The undersigned understand that mill and tunnel sites may also be listed on this waiver and be waived from payment of the maintenance fee, and that a notice of intent to hold for these sites is required to be filed with the BLM by the December 30th following the filing of this waiver.
6. The undersigned understand and acknowledge that pursuant to 43 U.S.C. 1212 and 18 U.S.C. 1001, the filing or recording of a false, fictitious, or fraudulent document with the BLM may result in a fine of up to \$250,000, a prison term not to exceed five years, or both.
7. The mining claims, mill or tunnel sites for which this waiver from payment of the maintenance fees is requested are:

CLAIM OR SITE NAME	BLM RECORDATION SERIAL NUMBER
1. <u>Crossover</u>	<u>✓ AMC 414683</u>
2.	
3.	
4.	
5.	
6.	
7.	
8.	
9.	
10.	

The owner(s) (claimants) of the above mining claims and sites are:

<u>Patricia Cook</u> <small>(Owner's Name - Please Print)</small> <u>3100 S. Whitehorse Pike #7</u> <small>(Owner's Mailing Address)</small>	<u>Patricia Cook</u> <small>(Owner's Signature)</small> <u>Hammonton</u> <u>NJ</u> <u>08037</u> <small>(City) (State) (Zip Code)</small>
<u>Robert J. Priddy</u> <small>(Owner's Name - Please Print)</small> <u>Po Box 814 25545 GHOST TWN Rd</u> <small>(Owner's Mailing Address)</small>	<u>Robert J Priddy</u> <small>(Owner's Signature)</small> <u>Congress</u> <u>AZ</u> <u>85332</u> <small>(City) (State) (Zip Code)</small>
 <small>(Owner's Name - Please Print)</small>  <small>(Owner's Mailing Address)</small>	<u>Melburn N Krooman</u> <u>agent <del>(Signature)</del> ONLY POA</u> <small>(City) (State) (Zip Code)</small>
 <small>(Owner's Name - Please Print)</small>  <small>(Owner's Mailing Address)</small>	 <small>(Owner's Signature)</small>  <small>(City) (State) (Zip Code)</small>

(Continued on page 2)



NNV  
9/23/2014  
PM



(Owner's Name - Please Print)	(Owner's Signature)
(Owner's Mailing Address)	(City) (State) (Zip Code)
(Owner's Name - Please Print)	(Owner's Signature)
(Owner's Mailing Address)	(City) (State) (Zip Code)
(Owner's Name - Please Print)	(Owner's Signature)
(Owner's Mailing Address)	(City) (State) (Zip Code)
(Owner's Name - Please Print)	(Owner's Signature)
(Owner's Mailing Address)	(City) (State) (Zip Code)

18 U.S.C. 1001 and 43 U.S.C. 1212 make it a crime for any person knowingly and willfully to make to any department or agency of the United States any false, fictitious or fraudulent statements or representations as to any matter within its jurisdiction.

**INSTRUCTIONS**

1. This certification is made under the provisions of 43 U.S.C. § 1744 and 30 U.S.C. §28-28k and the regulations thereunder (43 CFR Part 3830).
2. The claimant(s) must fill in the dates in paragraph 1 for the beginning and ending of the assessment year for which this waiver is sought.
3. The claimant(s) must fill in the date in paragraph 2 for the beginning of the assessment year for which this waiver is sought.
4. All claim and site names and BLM serial numbers must be listed for the mining claims, mill sites, and tunnel sites for which the waiver is sought.
5. All owners of the mining claims, mill sites, and tunnel sites and their addresses must be given.
6. This waiver form must be signed by all the claimants or their designated agent, in original form. If an agent is designated, a notarized designation of agent, signed by all of the claimants with proper address given, must be submitted with this waiver.
7. This form must be filed no later than September 1st for the upcoming assessment year in the BLM State Office where the mining claims or sites are recorded, or the waiver cannot be granted by the BLM. (Example: To obtain a waiver for the assessment year 2012, which begins on September 1, 2011, you must qualify for and file for a waiver no later than September 1, 2011, in the proper BLM State Office.)
8. For all mining claims which require assessment work, you must record an affidavit of labor on or before the December 30th immediately following the filing of this waiver. For all other mining claims or sites waived, you must record a notice of intent to hold on or before the December 30th immediately following the filing of this waiver.
9. Mill and tunnel sites may also be listed on this waiver and be waived from payment of the maintenance fee. A notice of intent to hold for these sites is required to be filed by the December 30th following the filing of this waiver.

RECEIVED  
 BLM AZ STATE OFFICE  
 2011 AUG 28 10:19  
 PHOENIX, ARIZONA  
 FOR OFFICIAL USE ONLY

UNITED STATES 575  
DEPARTMENT OF THE INTERIOR  
BUREAU OF LAND MANAGEMENT  
**MAINTENANCE FEE WAIVER CERTIFICATION**

FORM APPROVED  
OMB NO. 1004-0114  
Expires: October 31, 2016

SEE INSTRUCTIONS ON PAGE 2

SC

- This small miner waiver is filed for the assessment year beginning on September 1, 2014 and ending on September 1, 2015
- The undersigned and all related parties owned ten or fewer mining claims, mill, or tunnel sites located and maintained on Federal lands in the United States of America on September 1, 2014.
- The undersigned have performed the assessment work required by law for each mining claim listed prior to filing this waiver and understand that by filing this form, the undersigned must file an affidavit of assessment work with the Bureau of Land Management (BLM) by the December 30th following the filing of this waiver.
- The undersigned understand that if the assessment work obligation has not yet come due under 30 U.S.C. 28 (for those claims in their first assessment year only), a notice of intent to hold reciting this condition must be recorded by the December 30th following the filing of this waiver.
- The undersigned understand that mill and tunnel sites may also be listed on this waiver and be waived from payment of the maintenance fee, and that a notice of intent to hold for these sites is required to be filed with the BLM by the December 30th following the filing of this waiver.
- The undersigned understand and acknowledge that pursuant to 43 U.S.C. 1212 and 18 U.S.C. 1001, the filing or recording of a false, fictitious, or fraudulent document with the BLM may result in a fine of up to \$250,000, a prison term not to exceed five years, or both.
- The mining claims, mill or tunnel sites for which this waiver from payment of the maintenance fees is requested are:

CLAIM OR SITE NAME	BLM RECORDATION SERIAL NUMBER
1. <u>Crossover</u>	<u>AME 414683</u>
2.	
3.	
4.	
5.	
6.	
7.	
8.	
9.	
10.	

The owner(s) (claimants) of the above mining claims and sites are:

Patricia Cook  
(Owner's Name - Please Print)  
3100 S. Whitehorse Pike #7  
(Owner's Mailing Address)

Melburn N Vrooman agent only  
Patricia Cook  
(Owner's Signature)  
Hammonton NJ 08037  
(City) (State) (Zip Code)

Robert J. Priddy  
(Owner's Name - Please Print)  
Po Box 814 25545 GHOST TOWN Rd  
(Owner's Mailing Address)


Robert J Priddy  
(Owner's Signature)  
Congress AZ 85332  
(City) (State) (Zip Code)

Melburn N Vrooman  
(Owner's Name - Please Print)

Melburn N Vrooman POA agent ONLY POA  
(Owner's Signature)  
(City) (State) (Zip Code)

(Owner's Name - Please Print)  
(Owner's Mailing Address)

(Owner's Signature)  
(City) (State) (Zip Code)



fm

NWV  
9/23/2014  
RM

(Owner's Name - Please Print)	(Owner's Signature)
(Owner's Mailing Address)	(City) (State) (Zip Code)
(Owner's Name - Please Print)	(Owner's Signature)
(Owner's Mailing Address)	(City) (State) (Zip Code)
(Owner's Name - Please Print)	(Owner's Signature)
(Owner's Mailing Address)	(City) (State) (Zip Code)
(Owner's Name - Please Print)	(Owner's Signature)
(Owner's Mailing Address)	(City) (State) (Zip Code)

18 U.S.C. 1001 and 43 U.S.C. 1212 make it a crime for any person knowingly and willfully to make to any department or agency of the United States any false, fictitious or fraudulent statements or representations as to any matter within its jurisdiction.

**INSTRUCTIONS**

1. This certification is made under the provisions of 43 U.S.C. § 1744 and 30 U.S.C. § 28-28k and the regulations thereunder (43 CFR Part 3830).
2. The claimant(s) must fill in the dates in paragraph 1 for the beginning and ending of the assessment year for which this waiver is sought.
3. The claimant(s) must fill in the date in paragraph 2 for the beginning of the assessment year for which this waiver is sought.
4. All claim and site names and BLM serial numbers must be listed for the mining claims, mill sites, and tunnel sites for which the waiver is sought.
5. All owners of the mining claims, mill sites, and tunnel sites and their addresses must be given.
6. This waiver form must be signed by all the claimants or their designated agent, in original form. If an agent is designated, a notarized designation of agent, signed by all of the claimants with proper address given, must be submitted with this waiver.
7. This form must be filed no later than September 1st for the upcoming assessment year in the BLM State Office where the mining claims or sites are recorded, or the waiver cannot be granted by the BLM. (Example: To obtain a waiver for the assessment year 2012, which begins on September 1, 2011, you must qualify for and file for a waiver no later than September 1, 2011, in the proper BLM State Office.)
8. For all mining claims which require assessment work, you must record an affidavit of labor on or before the December 30th immediately following the filing of this waiver. For all other mining claims or sites waived, you must record a notice of intent to hold on or before the December 30th immediately following the filing of this waiver.
9. Mill and tunnel sites may also be listed on this waiver and be waived from payment of the maintenance fee. A notice of intent to hold for these sites is required to be filed by the December 30th following the filing of this waiver.

RECEIVED  
BLM AZ STATE OFFICE  
2014 AUG 28 10:19  
PHOENIX, ARIZONA

FOR OFFICIAL USE ONLY

UNITED STATES 1575  
DEPARTMENT OF THE INTERIOR  
BUREAU OF LAND MANAGEMENT  
**MAINTENANCE FEE WAIVER CERTIFICATION**

FORM APPROVED  
OMB NO. 1004-0114  
Expires: October 31, 2016

SEE INSTRUCTIONS ON PAGE 2

SC

- This small miner waiver is filed for the assessment year beginning on September 1, 2014 and ending on September 1, 2015
- The undersigned and all related parties owned ten or fewer mining claims, mill, or tunnel sites located and maintained on Federal lands in the United States of America on September 1, 2014.
- The undersigned have performed the assessment work required by law for each mining claim listed prior to filing this waiver and understand that by filing this form, the undersigned must file an affidavit of assessment work with the Bureau of Land Management (BLM) by the December 30th following the filing of this waiver.
- The undersigned understand that if the assessment work obligation has not yet come due under 30 U.S.C. 28 (for those claims in their first assessment year only), a notice of intent to hold reciting this condition must be recorded by the December 30th following the filing of this waiver.
- The undersigned understand that mill and tunnel sites may also be listed on this waiver and be waived from payment of the maintenance fee, and that a notice of intent to hold for these sites is required to be filed with the BLM by the December 30th following the filing of this waiver.
- The undersigned understand and acknowledge that pursuant to 43 U.S.C. 1212 and 18 U.S.C. 1001, the filing or recording of a false, fictitious, or fraudulent document with the BLM may result in a fine of up to \$250,000, a prison term not to exceed five years, or both.
- The mining claims, mill or tunnel sites for which this waiver from payment of the maintenance fees is requested are:

CLAIM OR SITE NAME	BLM RECORDATION SERIAL NUMBER
1. <u>Crossover</u>	<u>AME 414683</u>
2.	
3.	
4.	
5.	
6.	
7.	
8.	
9.	
10.	

The owner(s) (claimants) of the above mining claims and sites are:

Patricia Cook  
(Owner's Name - Please Print)  
3100 S. Whitehorse Pike #7  
(Owner's Mailing Address)

Melburn N Vrooman agent only  
Patricia Cook  
(Owner's Signature)

Robert J. Pritty  
(Owner's Name - Please Print)  
Po Box 814 25545 GHOST TWN Rd  
(Owner's Mailing Address)


Hammonton NJ 08037  
(City) (State) (Zip Code)  
Melburn N Vrooman agent only  
Robert J Pritty  
(Owner's Signature)  
Congress AZ 85332  
(City) (State) (Zip Code)

Melburn N Vrooman  
(Owner's Name - Please Print)  
  
(Owner's Mailing Address)

Melburn N Vrooman POA agent ONLY POA  
(City) (State) (Zip Code)

(Owner's Name - Please Print)  
  
(Owner's Mailing Address)

(Owner's Signature)  
  
(City) (State) (Zip Code)



NW  
9/23/2014  
PM

(Owner's Name - Please Print)	(Owner's Signature)
(Owner's Mailing Address)	(City) (State) (Zip Code)
(Owner's Name - Please Print)	(Owner's Signature)
(Owner's Mailing Address)	(City) (State) (Zip Code)
(Owner's Name - Please Print)	(Owner's Signature)
(Owner's Mailing Address)	(City) (State) (Zip Code)
(Owner's Name - Please Print)	(Owner's Signature)
(Owner's Mailing Address)	(City) (State) (Zip Code)

18 U.S.C. 1001 and 43 U.S.C. 1212 make it a crime for any person knowingly and willfully to make to any department or agency of the United States any false, fictitious or fraudulent statements or representations as to any matter within its jurisdiction.

**INSTRUCTIONS**

1. This certification is made under the provisions of 43 U.S.C. § 1744 and 30 U.S.C. §28-28k and the regulations thereunder (43 CFR Part 3830).
2. The claimant(s) must fill in the dates in paragraph 1 for the beginning and ending of the assessment year for which this waiver is sought.
3. The claimant(s) must fill in the date in paragraph 2 for the beginning of the assessment year for which this waiver is sought.
4. All claim and site names and BLM serial numbers must be listed for the mining claims, mill sites, and tunnel sites for which the waiver is sought.
5. All owners of the mining claims, mill sites, and tunnel sites and their addresses must be given.
6. This waiver form must be signed by all the claimants or their designated agent, in original form. If an agent is designated, a notarized designation of agent, signed by all of the claimants with proper address given, must be submitted with this waiver.
7. This form must be filed no later than September 1st for the upcoming assessment year in the BLM State Office where the mining claims or sites are recorded, or the waiver cannot be granted by the BLM. (Example: To obtain a waiver for the assessment year 2012, which begins on September 1, 2011, you must qualify for and file for a waiver no later than September 1, 2011, in the proper BLM State Office.)
8. For all mining claims which require assessment work, you must record an affidavit of labor on or before the December 30th immediately following the filing of this waiver. For all other mining claims or sites waived, you must record a notice of intent to hold on or before the December 30th immediately following the filing of this waiver.
9. Mill and tunnel sites may also be listed on this waiver and be waived from payment of the maintenance fee. A notice of intent to hold for these sites is required to be filed by the December 30th following the filing of this waiver.

RECEIVED

M AZ STATE OFFICE

2014 AUG 28 19

PHOENIX, ARIZONA

FOR OFFICIAL USE ONLY



UNITED STATES  
DEPARTMENT OF THE INTERIOR  
BUREAU OF LAND MANAGEMENT

1576

MAINTENANCE FEE WAIVER CERTIFICATION

FORM APPROVED  
OMB NO. 1004-0114  
Expires: October 31, 2016

SEE INSTRUCTIONS ON PAGE 2

SC

- This small miner waiver is filed for the assessment year beginning on September 1, 2014 and ending on September 1, 2015
- The undersigned and all related parties owned ten or fewer mining claims, mill, or tunnel sites located and maintained on Federal lands in the United States of America on September 1, 2014.
- The undersigned have performed the assessment work required by law for each mining claim listed prior to filing this waiver and understand that by filing this form, the undersigned must file an affidavit of assessment work with the Bureau of Land Management (BLM) by the December 30th following the filing of this waiver.
- The undersigned understand that if the assessment work obligation has not yet come due under 30 U.S.C. 28 (for those claims in their first assessment year only), a notice of intent to hold reciting this condition must be recorded by the December 30th following the filing of this waiver.
- The undersigned understand that mill and tunnel sites may also be listed on this waiver and be waived from payment of the maintenance fee, and that a notice of intent to hold for these sites is required to be filed with the BLM by the December 30th following the filing of this waiver.
- The undersigned understand and acknowledge that pursuant to 43 U.S.C. 1212 and 18 U.S.C. 1001, the filing or recording of a false, fictitious, or fraudulent document with the BLM may result in a fine of up to \$250,000, a prison term not to exceed five years, or both.
- The mining claims, mill or tunnel sites for which this waiver from payment of the maintenance fees is requested are:

CLAIM OR SITE NAME	BLM RECORDATION SERIAL NUMBER
1. Devils Nest AU2	✓ AMC 358837
2. Devils Nest AU10	AMC 358838
3. Devils Nest AU11	AMC 358839
4. Devils Nest AU1	AMC 358836
5. END RUN	AMC 426135
6. That's NICE	AMC 403516
7.	
8.	
9.	
10.	

The owner(s) (claimants) of the above mining claims and sites are:

Melburn N. Vrooman  
(Owner's Name - Please Print)  
PO Box 814  
(Owner's Mailing Address)

Melburn N. Vrooman  
(Owner's Signature)  
Congress AZ 85332  
(City) (State) (Zip Code)

\_\_\_\_\_  
(Owner's Name - Please Print)  
\_\_\_\_\_  
(Owner's Mailing Address)

\_\_\_\_\_  
(Owner's Signature)  
\_\_\_\_\_  
(City) (State) (Zip Code)


\_\_\_\_\_  
(Owner's Name - Please Print)  
\_\_\_\_\_  
(Owner's Mailing Address)

\_\_\_\_\_  
(Owner's Signature)  
\_\_\_\_\_  
(City) (State) (Zip Code)

\_\_\_\_\_  
(Owner's Name - Please Print)  
\_\_\_\_\_  
(Owner's Mailing Address)

\_\_\_\_\_  
(Owner's Signature)  
\_\_\_\_\_  
(City) (State) (Zip Code)

(Continued on page 2)



NWV  
9/23/2014  
RM

(Owner's Name - Please Print)	(Owner's Signature)
(Owner's Mailing Address)	(City) (State) (Zip Code)
(Owner's Name - Please Print)	(Owner's Signature)
(Owner's Mailing Address)	(City) (State) (Zip Code)
(Owner's Name - Please Print)	(Owner's Signature)
(Owner's Mailing Address)	(City) (State) (Zip Code)
(Owner's Name - Please Print)	(Owner's Signature)
(Owner's Mailing Address)	(City) (State) (Zip Code)

18 U.S.C. 1001 and 43 U.S.C. 1212 make it a crime for any person knowingly and willfully to make to any department or agency of the United States any false, fictitious or fraudulent statements or representations as to any matter within its jurisdiction.

**INSTRUCTIONS**

1. This certification is made under the provisions of 43 U.S.C. § 1744 and 30 U.S.C. §28-28k and the regulations thereunder (43 CFR Part 3830).
2. The claimant(s) must fill in the dates in paragraph 1 for the beginning and ending of the assessment year for which this waiver is sought.
3. The claimant(s) must fill in the date in paragraph 2 for the beginning of the assessment year for which this waiver is sought.
4. All claim and site names and BLM serial numbers must be listed for the mining claims, mill sites, and tunnel sites for which the waiver is sought.
5. All owners of the mining claims, mill sites, and tunnel sites and their addresses must be given.
6. This waiver form must be signed by all the claimants or their designated agent, in original form. If an agent is designated, a notarized designation of agent, signed by all of the claimants with proper address given, must be submitted with this waiver.
7. This form must be filed no later than September 1st for the upcoming assessment year in the BLM State Office where the mining claims or sites are recorded, or the waiver cannot be granted by the BLM. (Example: To obtain a waiver for the assessment year 2012, which begins on September 1, 2011, you must qualify for and file for a waiver no later than September 1, 2011, in the proper BLM State Office.)
8. For all mining claims which require assessment work, you must record an affidavit of labor on or before the December 30th immediately following the filing of this waiver. For all other mining claims or sites waived, you must record a notice of intent to hold on or before the December 30th immediately following the filing of this waiver.
9. Mill and tunnel sites may also be listed on this waiver and be waived from payment of the maintenance fee. A notice of intent to hold for these sites is required to be filed by the December 30th following the filing of this waiver.

RECEIVED  
 BLM AZ STATE OFFICE  
 2011 AUG 28 A 10:58  
 PHOENIX, ARIZONA

FOR OFFICIAL USE ONLY

UNITED STATES 577  
DEPARTMENT OF THE INTERIOR  
BUREAU OF LAND MANAGEMENT

**MAINTENANCE FEE WAIVER CERTIFICATION**

FORM APPROVED  
OMB NO. 1004-0114  
Expires: October 31, 2016

SEE INSTRUCTIONS ON PAGE 2 SC

- This small miner waiver is filed for the assessment year beginning on September 1, 2014 and ending on September 1, 2015.
- The undersigned and all related parties owned ten or fewer mining claims, mill, or tunnel sites located and maintained on Federal lands in the United States of America on September 1, 2014.
- The undersigned have performed the assessment work required by law for each mining claim listed prior to filing this waiver and understand that by filing this form, the undersigned must file an affidavit of assessment work with the Bureau of Land Management (BLM) by the December 30th following the filing of this waiver.
- The undersigned understand that if the assessment work obligation has not yet come due under 30 U.S.C. 28 (for those claims in their first assessment year only), a notice of intent to hold reciting this condition must be recorded by the December 30th following the filing of this waiver.
- The undersigned understand that mill and tunnel sites may also be listed on this waiver and be waived from payment of the maintenance fee, and that a notice of intent to hold for these sites is required to be filed with the BLM by the December 30th following the filing of this waiver.
- The undersigned understand and acknowledge that pursuant to 43 U.S.C. 1212 and 18 U.S.C. 1001, the filing or recording of a false, fictitious, or fraudulent document with the BLM may result in a fine of up to \$250,000, a prison term not to exceed five years, or both.
- The mining claims, mill or tunnel sites for which this waiver from payment of the maintenance fees is requested are:

CLAIM OR SITE NAME	BLM RECORDATION SERIAL NUMBER
1. De Vault Placers	✓ AMC 414684
2. Fletchers Gold	AMC 414685
3. Fletchers Gold Ext	AMC 414686
4. VIVA GOLD	AMC 414693
5. COUGHR RUN	AMC 344708
6. LIKKER GITTER	AMC 345233
7. THATS NICE #2	AMC 403518
8.	
9.	
10.	

The owner(s) (claimants) of the above mining claims and sites are:

Robert J Pritty

(Owner's Name - Please Print)

PO BOX 814 25545 S. Ghost twn Rd.

(Owner's Mailing Address)

Robert J. Pritty

(Owner's Signature)

Congress AZ 85332

(City)

(State)

(Zip Code)

(Owner's Name - Please Print)

Melburn N Krooman  
agent onty PoA

(Owner's Signature)

(City)

(State)

(Zip Code)

(Owner's Name - Please Print)

(Owner's Signature)

(Owner's Mailing Address)

(City)

(State)

(Zip Code)

(Owner's Name - Please Print)

(Owner's Signature)


(Owner's Mailing Address)

(City)

(State)

(Zip Code)

(Continued on page 2)



BY: fm

nmv  
9/23/2014  
fm

(Owner's Name - Please Print)	(Owner's Signature)		
(Owner's Mailing Address)	(City)	(State)	(Zip Code)
(Owner's Name - Please Print)	(Owner's Signature)		
(Owner's Mailing Address)	(City)	(State)	(Zip Code)
(Owner's Name - Please Print)	(Owner's Signature)		
(Owner's Mailing Address)	(City)	(State)	(Zip Code)
(Owner's Name - Please Print)	(Owner's Signature)		
(Owner's Mailing Address)	(City)	(State)	(Zip Code)

18 U.S.C. 1001 and 43 U.S.C. 1212 make it a crime for any person knowingly and willfully to make to any department or agency of the United States any false, fictitious or fraudulent statements or representations as to any matter within its jurisdiction.

**INSTRUCTIONS**

1. This certification is made under the provisions of 43 U.S.C. § 1744 and 30 U.S.C. §28-28k and the regulations thereunder (43 CFR Part 3830).
2. The claimant(s) must fill in the dates in paragraph 1 for the beginning and ending of the assessment year for which this waiver is sought.
3. The claimant(s) must fill in the date in paragraph 2 for the beginning of the assessment year for which this waiver is sought.
4. All claim and site names and BLM serial numbers must be listed for the mining claims, mill sites, and tunnel sites for which the waiver is sought.
5. All owners of the mining claims, mill sites, and tunnel sites and their addresses must be given.
6. This waiver form must be signed by all the claimants or their designated agent, in original form. If an agent is designated, a notarized designation of agent, signed by all of the claimants with proper address given, must be submitted with this waiver.
7. This form must be filed no later than September 1st for the upcoming assessment year in the BLM State Office where the mining claims or sites are recorded, or the waiver cannot be granted by the BLM. (Example: To obtain a waiver for the assessment year 2012, which begins on September 1, 2011, you must qualify for and file for a waiver no later than September 1, 2011, in the proper BLM State Office.)
8. For all mining claims which require assessment work, you must record an affidavit of labor on or before the December 30th immediately following the filing of this waiver. For all other mining claims or sites waived, you must record a notice of intent to hold on or before the December 30th immediately following the filing of this waiver.
9. Mill and tunnel sites may also be listed on this waiver and be waived from payment of the maintenance fee. A notice of intent to hold for these sites is required to be filed by the December 30th following the filing of this waiver.

**RECEIVED**

**BLM AZ STATE OFFICE**

**2011 AUG 28 AM 10:18**

**PHOENIX, ARIZONA**

**FOR OFFICIAL USE ONLY**

577  
UNITED STATES  
DEPARTMENT OF THE INTERIOR  
BUREAU OF LAND MANAGEMENT  
**MAINTENANCE FEE WAIVER CERTIFICATION**

FORM APPROVED  
OMB NO. 1004-0114  
Expires: October 31, 2016

SEE INSTRUCTIONS ON PAGE 2 SC

1. This small miner waiver is filed for the assessment year beginning on September 1, 2014 and ending on September 1, 2015.
2. The undersigned and all related parties owned ten or fewer mining claims, mill, or tunnel sites located and maintained on Federal lands in the United States of America on September 1, 2014.
3. The undersigned have performed the assessment work required by law for each mining claim listed prior to filing this waiver and understand that by filing this form, the undersigned must file an affidavit of assessment work with the Bureau of Land Management (BLM) by the December 30th following the filing of this waiver.
4. The undersigned understand that if the assessment work obligation has not yet come due under 30 U.S.C. 28 (for those claims in their first assessment year only), a notice of intent to hold reciting this condition must be recorded by the December 30th following the filing of this waiver.
5. The undersigned understand that mill and tunnel sites may also be listed on this waiver and be waived from payment of the maintenance fee, and that a notice of intent to hold for these sites is required to be filed with the BLM by the December 30th following the filing of this waiver.
6. The undersigned understand and acknowledge that pursuant to 43 U.S.C. 1212 and 18 U.S.C. 1001, the filing or recording of a false, fictitious, or fraudulent document with the BLM may result in a fine of up to \$250,000, a prison term not to exceed five years, or both.
7. The mining claims, mill or tunnel sites for which this waiver from payment of the maintenance fees is requested are:

CLAIM OR SITE NAME	BLM RECORDATION SERIAL NUMBER
1. De Vault Placers	✓ AMC 414684
2. Fletchers Gold	AMC 414685
3. Fletchers Gold Ext	AMC 414686
4. VIVA GOLD	AMC 414693
5. COUGAR RUN	AMC 344708
6. LIKKER GITLER	AMC 345233
7. THATS NICE #2	AMC 403518
8.	
9.	
10.	

The owner(s) (claimants) of the above mining claims and sites are:

Robert J Pritty  
(Owner's Name - Please Print)  
PO Box 814 25545 S. Ghost town Rd.  
(Owner's Mailing Address)

Melburn N Uroon agent only  
Robert J. Pritty  
(Owner's Signature)  
Congress AZ 85332  
(City) (State) (Zip Code)

Melburn N Uroon  
(Owner's Name - Please Print)  
\_\_\_\_\_  
(Owner's Mailing Address)


Melburn N Uroon  
agent ~~(Owner's Signature)~~ only POA  
\_\_\_\_\_  
(City) (State) (Zip Code)

\_\_\_\_\_  
(Owner's Name - Please Print)  
\_\_\_\_\_  
(Owner's Mailing Address)

\_\_\_\_\_  
(Owner's Signature)  
\_\_\_\_\_  
(City) (State) (Zip Code)

\_\_\_\_\_  
(Owner's Name - Please Print)  
\_\_\_\_\_  
(Owner's Mailing Address)

\_\_\_\_\_  
(Owner's Signature)  
\_\_\_\_\_  
(City) (State) (Zip Code)



MMV  
9/23/2014  
mm



(Owner's Name - Please Print)	(Owner's Signature)
(Owner's Mailing Address)	(City) (State) (Zip Code)
(Owner's Name - Please Print)	(Owner's Signature)
(Owner's Mailing Address)	(City) (State) (Zip Code)
(Owner's Name - Please Print)	(Owner's Signature)
(Owner's Mailing Address)	(City) (State) (Zip Code)
(Owner's Name - Please Print)	(Owner's Signature)
(Owner's Mailing Address)	(City) (State) (Zip Code)

18 U.S.C. 1001 and 43 U.S.C. 1212 make it a crime for any person knowingly and willfully to make to any department or agency of the United States any false, fictitious or fraudulent statements or representations as to any matter within its jurisdiction.

**INSTRUCTIONS**

1. This certification is made under the provisions of 43 U.S.C. § 1744 and 30 U.S.C. §28-28k and the regulations thereunder (43 CFR Part 3830).
2. The claimant(s) must fill in the dates in paragraph 1 for the beginning and ending of the assessment year for which this waiver is sought.
3. The claimant(s) must fill in the date in paragraph 2 for the beginning of the assessment year for which this waiver is sought.
4. All claim and site names and BLM serial numbers must be listed for the mining claims, mill sites, and tunnel sites for which the waiver is sought.
5. All owners of the mining claims, mill sites, and tunnel sites and their addresses must be given.
6. This waiver form must be signed by all the claimants or their designated agent, in original form. If an agent is designated, a notarized designation of agent, signed by all of the claimants with proper address given, must be submitted with this waiver.
7. This form must be filed no later than September 1st for the upcoming assessment year in the BLM State Office where the mining claims or sites are recorded, or the waiver cannot be granted by the BLM. (Example: To obtain a waiver for the assessment year 2012, which begins on September 1, 2011, you must qualify for and file for a waiver no later than September 1, 2011, in the proper BLM State Office.)
8. For all mining claims which require assessment work, you must record an affidavit of labor on or before the December 30th immediately following the filing of this waiver. For all other mining claims or sites waived, you must record a notice of intent to hold on or before the December 30th immediately following the filing of this waiver.
9. Mill and tunnel sites may also be listed on this waiver and be waived from payment of the maintenance fee. A notice of intent to hold for these sites is required to be filed by the December 30th following the filing of this waiver.

RECEIVED

BLM AZ STATE OFFICE

2014 AUG 28 10:18

PHOENIX, ARIZONA

FOR OFFICIAL USE ONLY

426134

**NOTICE OF INTENTION TO HOLD MINING CLAIMS/SITES**

When Recorded Return Document to:

Mel Vrooman

PO BOX 814

Congress AZ 85332

BLM  
Date  
Stamp

PHOENIX, ARIZONA

2014 AUG 27 P 2: 32

RECEIVED  
AZ STATE OFFICE

Check here if this is a change of address.

Telephone: 480-399-5805

E-mail Address VRO70@yahoo.com

I (We) intend to hold the claims(s) and/or site(s) listed below for the calendar year 20 14, and I (We) have filed or will file a Notice of Intent to Hold in the county where the claim (s) is located.

Reason for filing a Notice of Intent to Hold instead of an assessment work filing (check one):

- Maintenance fee was paid to maintain claim(s) during this assessment year.
- Mill or tunnel sites.
- Claim(s) was located during the current assessment year.
- BLM has deferred assessment work (attach copy of decision granting deferment, or pending petition for deferment including date petition was filed.)

Line No.	AMC NUMBER	CLAIM/SITE NAME	COUNTY RECORDER DATA (If available)	TWP	RNG	SEC
1	426135	END RUN	B 4996 P. 757	10N	5W	36
2						
3						
4						
5						
6						
7						
8						
9						
10						

Two Sided Document

ENTERED  
AUG 29 2014  
BY: R. [Signature]

NOTICE OF INTENTION TO HOLD MINING CLAIMS/SITES  
page 2

RECEIVED  
M AZ STATE OFFICE  
2014 AUG 27 P 2:32  
PHOENIX, ARIZONA  
BLM  
Date  
Stamp

1. State of Arizona, County of Yavapai  
2. I (Name) Melburn N Vrooman  
3. Reside at (Address) PO Box 814 Ghost town Rd

City Congress County Yavapai State AZ Zip 85332 being duly sworn, depose and say that I am a citizen of the United States, more than eighteen years of age, that all of the facts set forth in this notice, subject to the provisions and penalties of 18 U.S.C. 1001 pertaining to the filing of false, fictitious, or fraudulent statements with the United States, are true and correct according to the best of my knowledge, information and belief.

4. Owner's name and address (If not shown in Items 1-3 above). \_\_\_\_\_

5. Dated: 8/16/14 Signature: Melburn N Vrooman

Bureau of Land Management  
Arizona State Office  
[www.az.blm.gov](http://www.az.blm.gov)

No. of Claims: 1 x \$10 = 10  
Check No: CC Init. SC  
Receipt No.: 3114530  
For BLM Use Only

426134

Send To:

**NOTICE OF INTENTION TO HOLD MINING CLAIMS/SITES**

When Recorded Return Document to:

Patricia Steinmetz

PO Box 953

Congress AZ 85332

RECEIVED  
BLM AZ STATE OFFICE  
2014 AUG 27 P 2: 32  
PHOENIX, ARIZONA

BLM  
Date  
Stamp

Check here if this is a change of address.

Telephone: 480-399-5806

E-mail Address \_\_\_\_\_

I (We) intend to hold the claims(s) and/or site(s) listed below for the calendar year 20 14 and I (We) have filed or will file a Notice of Intent to Hold in the county where the claim (s) is located.

Reason for filing a Notice of Intent to Hold instead of an assessment work filing (check one):

- Maintenance fee was paid to maintain claim(s) during this assessment year.
- Mill or tunnel sites.
- Claim(s) was located during the current assessment year.
- BLM has deferred assessment work (attach copy of decision granting deferment, or pending petition for deferment including date petition was filed.)

Line No.	AMC NUMBER	CLAIM/SITE NAME	COUNTY RECORDER DATA (If available)	TWP	RNG	SEC
1	426136	First Forty		9N	4W	18
2	426137	Second Forty		9N	4W	18
3	426139	Little Weaver		9N	5W	24
4	426141	Red Twister		10N	5W	25
5	426142	Twisted Sister		10N	5W	25
6	426138	Indian Creek North		10N	5W	25
7	426140	Red Metal		10N	5W	25
8	426134	East twenty		9N	4W	18
9						
10						

Two Sided Document

Form: MCF110  
 AUG 29 2014  
 Revised Jan. 2006  
 Page 1 of 2  
 BY: Rutan

NOTICE OF INTENTION TO HOLD MINING CLAIMS/SITES  
page 2

BLM  
Date  
Stamp

RECEIVED  
M AZ STATE OFFICE  
2014 AUG 27 PD 2:32  
PHOENIX, ARIZONA

1. State of Arizona, County of Yavapai  
2. I (Name) Patricia Steinmetz  
3. Reside at (Address) PO Box 953  
City Congress County Yavapai State AZ Zip 85332 being duly sworn, depose and  
say that I am a citizen of the United States, more than eighteen years of age, that all of the facts set forth in this  
notice, subject to the provisions and penalties of 18 U.S.C. 1001 pertaining to the filing of false, fictitious, or fraudulent  
statements with the United States, are true and correct according to the best of my knowledge, information and belief.

4. Owner's name and address (If not shown in Items 1-3 above). \_\_\_\_\_  
5. Dated: 8/17/2014 Signature: Patricia Steinmetz

Bureau of Land Management  
Arizona State Office  
[www.az.blm.gov](http://www.az.blm.gov)

No. of Claims: 8 x \$10 = 80  
Check No: CC Init. SC  
Receipt No.: 3114530  
For BLM Use Only

Form: MCF110  
Revised Jan. 2006  
Page 2 of 2



403598  
405743

When Recorded Return Document to:  
Melburn N Vrooman  
PO Box 814  
Congress, AZ 85332

Check here is this is a change of address.  
 Telephone: 480-399 5805  
 E-mail address: VRO78@yahoo.com

**AFFIDAVIT OF PERFORMANCE OF ANNUAL WORK**

1. State of Arizona, County of Yavapai ss:  
 2. I (Name) Melburn N Vrooman  
 3. Reside at (Address) PO Box 814  
 City Congress County Yavapai  
 State AZ Zip 85332

RECEIVED  
 M AZ STATE OFFICE  
 2014 AUG 27 P 2:33  
 PHOENIX, ARIZONA  
 BLM  
 Date  
 Stamp

being duly sworn, depose and say that I am a citizen of the United States, more than eighteen years of age, and that all of the facts set forth in this affidavit, subject to the provisions and penalties of 18 U.S.C. 1001 pertaining to the filing of false, fictitious, or fraudulent statements with the United States, are true and correct according to the best of my knowledge, information and belief.

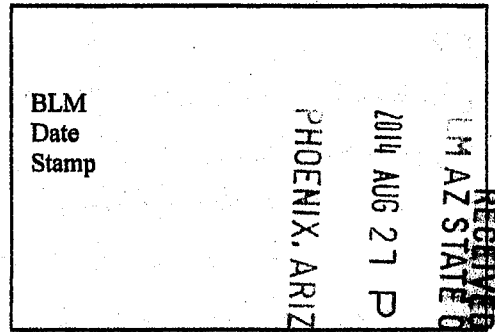
4. Owner's name and address (if not shown in Items 1-3 above), William P Kirkermide  
195 Rainbow Road, Livingston Texas 77339

5. That I am personally acquainted with the mining claim(s). The work and improvements were made by and at the expense of the owner(s) of said claim(s). Said contiguous group of claims, listed on this document, are situated in the Weaver (optional) Mining District; Yavapai County, Arizona.

Line No.	AMC NUMBER	CLAIM/SITE NAME	COUNTY RECORDER DATA (If available)	TWP	RNG	SEC
1	403598	Delta		10N	4W	30
2	403599	Thats Nice#3		10N	4W	30
3	405743	Flight Deck	B.4796 P.139	9N	4W	8
4						
5						
6						

Form: MCF108  
 Revised Jan. 2006  
 Page 1 of 2

ENTERED  
 AUG 29 2014  
 BY: RAM



7					
8					
9					
10					

6. That between the dates starting at 12 o'clock noon on September 1, 20 13 and ending at 12 o'clock noon on September 1, 20 14 at least \$ 600 dollars worth of work and improvements were done and performed upon said claim(s) or upon one or more of a contiguous group of claims for the benefit of all, wholly or partly outside of a contiguous group of claims for the benefit of all, not including the location work.

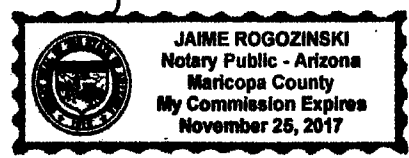
7. That the following persons were employed to perform the work and improvements described herein: Mel Vrooman, Paul Kirkemindi, Justin Smith, John Barrett

8. That the work and improvements performed were: Claim Improvements, Roads Access, Security

9. Dated: 8/27/14 Signature: Melburn N Vrooman - Melburn N Vrooman

SUBSCRIBED AND SWORN TO before me, a Notary Public, this 27<sup>th</sup> day of August 20 14

By: Melburn Vrooman  
 Notary Public



My Commission Expires November 25, 2017

Bureau of Land Management  
 Arizona State Office  
[www.az.blm.gov](http://www.az.blm.gov)

No. of Claims: 3 x \$10 = 30  
 Check No.: CC Init. SC  
 Receipt No.: 3114530  
 For BLM Use Only

412210  
414683

When Recorded Return Document to:  
Mel Vrooman  
PO Box 814  
Congress AZ  
85332

Check here is this is a change of address.  
 Telephone: 480-399-5805  
 E-mail address: \_\_\_\_\_

**AFFIDAVIT OF PERFORMANCE OF ANNUAL WORK**

1. State of Arizona, County of Yavapai ss:  
 2. I (Name) Melburn N Vrooman  
 3. Reside at (Address) Po Box 814

City Congress County Yavapai

State AZ Zip 85332 being duly sworn, depose and say that I am a citizen of the United States, more than eighteen years of age, and that all of the facts set forth in this affidavit, subject to the provisions and penalties of 18 U.S.C. 1001 pertaining to the filing of false, fictitious, or fraudulent statements with the United States, are true and correct according to the best of my knowledge, information and belief.

4. Owner's name and address (If not shown in Items 1-3 above). Edward C Husting and Kathleen A Husting 11805 Avenida Sivarita, San Diego, CA 92818

5. That I am personally acquainted with the mining claim(s). The work and improvements were made by and at the expense of the owner(s) of said claim(s). Said contiguous group of claims, listed on this document, are situated in the Weaver (optional) Mining District; Yavapai County, Arizona.

Line No.	AMC NUMBER	CLAIM/SITE NAME	COUNTY RECORDER DATA (If available)	TWP	RNG	SEC
1	412210	Badger	B4835 P. 800 Amend B. 4846 P. 401	13N	1W	21
2	414687	OH My Gold	B 4870 P928	10N	4W	18
3	414688	Red Flats Top	B. 4870 P. 924	10N	4W	18
4	414689	Rocky Gulch	B 4870 P. 927	10N	4W	18
5	414690	The Rusty Pick	B 4870 P. 926	10N	4W	18
6	414691	Upper Antelope EAST	B 4870 P. 929	10N	4W	17

RECEIVED  
 T M AZ STATE OFFICE  
 2014 AUG 27 P 2:33  
 PHOENIX, ARIZONA  
 BLM  
 Date  
 Stamp

Form: MCF108  
 Revised Jan. 2006  
 Page 1 of 2  
 AUG 29 2014  
 BY: A. Arn

AFFIDAVIT OF PERFORMANCE OF ANNUAL WORK - page 2

RECEIVED  
 MARICOPA COUNTY STATE OFFICE  
 2014 AUG 27 P 2:33  
 PHOENIX, ARIZONA

BLM  
Date  
Stamp

7	414692	Upper Antelope West B. 4870 P. 930	10N	4W	17
8					
9					
10					

6. That between the dates starting at 12 o'clock noon on September 1, 20 13 and ending at 12 o'clock noon on September 1, 20 14 at least \$ 1858 dollars worth of work and improvements were done and performed upon said claim(s) or upon one or more of a contiguous group of claims for the benefit of all, wholly or partly outside of a contiguous group of claims for the benefit of all, not including the location work.

7. That the following persons were employed to perform the work and improvements described herein: \_\_\_\_\_

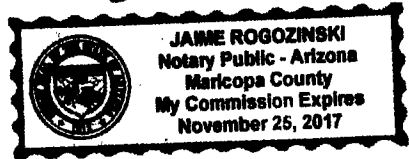
Mel Vrooman, John Barrett, Justin Smith, Dave Pepin

8. That the work and improvements performed were: Roads to Claim, Claim Improvements

9. Dated: 8/27/14 Signature: Melburn N Vrooman Melburn N Vrooman

SUBSCRIBED AND SWORN TO before me, a Notary Public, this 27<sup>th</sup> day of August 20 14

By: Melburn Vrooman  
Notary Public



My Commission Expires November 25, 2017

Bureau of Land Management  
Arizona State Office  
[www.az.blm.gov](http://www.az.blm.gov)

No. of Claims: 7 x \$10 = 70  
 Check No.: CC Init. SC  
 Receipt No.: 3114530  
 For BLM Use Only

Form: MCF108  
Revised Jan. 2006  
Page 2 of 2



358836  
344707  
403516

When Recorded Return Document to:

Mel Vrooman  
PO Box 814  
Congress Az 85332

Check here is this is a change of address.

Telephone: 480-399-5805

E-mail address: vro70@yahoo.com

**AFFIDAVIT OF PERFORMANCE OF ANNUAL WORK**

1. State of Arizona, County of YAVAPAI ss:

2. I (Name) Melburn N Vrooman

3. Reside at (Address) PO Box 814

City Congress County YAVAPAI

State AZ Zip 85332 being duly sworn, depose and say that I am a citizen of the United States, more than eighteen years of age, and that all of the facts set forth in this affidavit, subject to the provisions and penalties of 18 U.S.C. 1001 pertaining to the filing of false, fictitious, or fraudulent statements with the United States, are true and correct according to the best of my knowledge, information and belief.

4. Owner's name and address (If not shown in Items 1-3 above).

5. That I am personally acquainted with the mining claim(s). The work and improvements were made by and at the expense of the owner(s) of said claim(s). Said contiguous group of claims, listed on this document, are situated in the

Weaver (optional) Mining District; YAVAPAI County, Arizona.

RECEIVED  
BLM  
AZ STATE OFFICE  
2014 AUG 27 P 2:34  
PHOENIX, ARIZONA  
BLM  
Date  
Stamp

Line No.	AMC NUMBER	CLAIM/SITE NAME	COUNTY RECORDER DATA (If available)	TWP	RNG	SEC
1	358837	Devils Nest AU2	BK 4108 P.99	10N	4W	30,31
2	358838	Devils Nest AU10	BK 4108 P.100	10N	4W	30,31
3	358839	Devils Nest AU11	BK 4108 P.95	10N	4W	31
4	358836	Devils Nest AU1	BK 4109 P.97	10N	4W	31
5	344708	Cougar Run		10N	5W	35
6	345233	LIKKER Gitter		10N	5W	35

ENTERED  
AUG 29 2014  
BY: Rdm



AFFIDAVIT OF PERFORMANCE OF ANNUAL WORK - page 2

BLM  
Date  
Stamp

PHOENIX, ARIZONA

2014 AUG 27 P 2:34

RECEIVED  
BLM AZ STATE OFFICE

NOI

7	403516	That's Nice	BK 4766 P. 491	9N	4W	5
8	403518	That's Nice #2	BK 4766 P. 492	10N	4W	30
9	403517	That's Nice #1	BK 4765 P 117	10N	5W	36
10						

FEE \$ 155.00

6. That between the dates starting at 12 o'clock noon on September 1, 20 13 and ending at 12 o'clock noon on September 1, 20 14 at least \$ 1600 dollars worth of work and improvements were done and performed upon said claim(s) or upon one or more of a contiguous group of claims for the benefit of all, wholly or partly outside of a contiguous group of claims for the benefit of all, not including the location work.

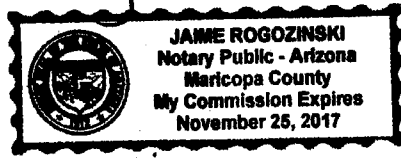
7. That the following persons were employed to perform the work and improvements described herein: John Barrett, Steve Barrett, John Taylor, William Berridge

8. That the work and improvements performed were: Road Repair to claims, Claim Improvements, Geological Report

9. Dated: 8/27/14 Signature: Melburn N Vrooman Melburn N Vrooman

SUBSCRIBED AND SWORN TO before me, a Notary Public, this 27<sup>th</sup> day of August 20 14

By: Melburn Vrooman  
Notary Public



My Commission Expires November 25, 2017

Bureau of Land Management  
Arizona State Office  
[www.az.blm.gov](http://www.az.blm.gov)

No. of Claims: 9 x \$10 = 90  
Check No.: CC Init. SC  
Receipt No.: 3114530  
For BLM Use Only

Form: MCF108  
Revised Jan. 2006  
Page 2 of 2

414683

When Recorded Return Document to:

Mel Vrooman  
PO BOX 814  
Congress AZ 85332

Check here is this is a change of address.

Telephone: 480-399-5805

E-mail address: \_\_\_\_\_

**AFFIDAVIT OF PERFORMANCE OF ANNUAL WORK**

1. State of Arizona, County of Yavapai ss:

2. I (Name) Melburn N Vrooman

3. Reside at (Address) PO BOX 814

City Congress County Yavapai

State AZ Zip 85332 being duly sworn, depose and say that I am a citizen of the United States, more than eighteen years of age, and that all of the facts set forth in this affidavit, subject to the provisions and penalties of 18 U.S.C. 1001 pertaining to the filing of false, fictitious, or fraudulent statements with the United States, are true and correct according to the best of my knowledge, information and belief.

4. Owner's name and address (If not shown in Items 1-3 above). Patricia Cook (AMC 414683 only)  
Robert J Pritty 85535 Ghost town Rd Congress AZ

5. That I am personally acquainted with the mining claim(s). The work and improvements were made by and at the expense of the owner(s) of said claim(s). Said contiguous group of claims, listed on this document, are situated in the

Weaver (optional) Mining District; Yavapai County, Arizona.

RECEIVED  
BLM AZ STATE OFFICE  
2014 AUG 27 P 2:34  
PHOENIX, ARIZONA  
BLM  
Date  
Stamp

Line No.	AMC NUMBER	CLAIM/SITE NAME	COUNTY RECORDER DATA (If available)	TWP	RNG	SEC
1	414684	De Vault Placers		10N	4W	17
2	414685	Fletchers Gold		10N	4W	18
3	414686	Fletchers Gold Ext		10N	4W	18
4	414693	VIVA Gold		10N	4W	18
5	414683	Cross over		10N	4W	18
6						

ENTERED  
AUG 29 2014  
BY: RAN

RECEIVED  
 MARICOPA COUNTY  
 AZ STATE OFFICE  
 2014 AUG 27 P 2:34  
 PHOENIX, ARIZONA  
 BLM  
 Date  
 Stamp

7						
8						
9						
10						

6. That between the dates starting at 12 o'clock noon on September 1, 20 13 and ending at 12 o'clock noon on September 1, 20 14 at least \$ 1150 dollars worth of work and improvements were done and performed upon said claim(s) or upon one or more of a contiguous group of claims for the benefit of all, wholly or partly outside of a contiguous group of claims for the benefit of all, not including the location work.

7. That the following persons were employed to perform the work and improvements described herein: Dave Pepin, mel Vrooman, Todd Jenkins, John Barrett

8. That the work and improvements performed were: Claim Improvements, Road work

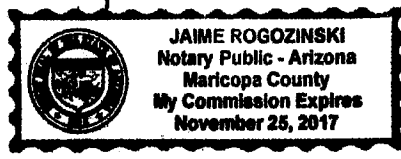
9. Dated: 8/27/14 Signature: Melburn N Vrooman Melburn N Vrooman

SUBSCRIBED AND SWORN TO before me, a Notary Public, this 27<sup>th</sup> day of August 20 14

By: Melburn Vrooman

Notary Public [Signature]

My Commission Expires November 25, 2017



Bureau of Land Management  
 Arizona State Office  
[www.az.blm.gov](http://www.az.blm.gov)

No. of Claims: 5 x \$10 = 50  
 Check No.: CC Init. SC  
 Receipt No.: 3114530  
 For BLM Use Only

Form: MCF108  
 Revised Jan. 2006  
 Page 2 of 2

403516

**NOTICE OF INTENTION TO HOLD MINING CLAIMS/SITES**

When Recorded Return Document to:

Dennis Jobes  
325 Scots Ave SE  
McINTOSH, MN  
56556

RECEIVED  
BLM AZ STATE OFFICE  
2014 AUG 27 P 2: 31  
PHOENIX, ARIZONA  
BLM  
Date  
Stamp

Check here if this is a change of address.  
Telephone: 218 431 0154  
E-mail Address \_\_\_\_\_

I (We) intend to hold the claims(s) and/or site(s) listed below for the calendar year 2014, and I (We) have filed or will file a Notice of Intent to Hold in the county where the claim (s) is located.

Reason for filing a Notice of Intent to Hold instead of an assessment work filing (check one):

- Maintenance fee was paid to maintain claim(s) during this assessment year.
- Mill or tunnel sites.
- Claim(s) was located during the current assessment year.
- BLM has deferred assessment work (attach copy of decision granting deferment, or pending petition for deferment including date petition was filed.)

Line No.	AMC NUMBER	CLAIM/SITE NAME	COUNTY RECORDER DATA (if available)	TWP	RNG	SEC
1	403517	That's Nice #1		10N	5W	36
2						
3						
4						
5						
6						
7						
8						
9						
10						

INTEREST  
AUG 29 2014  
BY: RAM

NOTICE OF INTENTION TO HOLD MINING CLAIMS/SITES  
page 2

RECEIVED  
AZ STATE OFFICE  
2014 AUG 27 P 2:31  
PHOENIX, ARIZONA  
BLM  
Date  
Stamp

1. State of Arizona, County of Yavapai  
2. I (Name) Dennis Jones  
3. Reside at (Address) 325 Scots Ave SE, McIntosh M  
City McIntosh County Pope State MN Zip 56556 being duly sworn, depose and say that I am a citizen of the United States, more than eighteen years of age, that all of the facts set forth in this notice, subject to the provisions and penalties of 18 U.S.C. 1001 pertaining to the filing of false, fictitious, or fraudulent statements with the United States, are true and correct according to the best of my knowledge, information and belief.

4. Owner's name and address (If not shown in Items 1-3 above). \_\_\_\_\_

5. Dated: 8/18/14 Signature: Dennis Jones

Bureau of Land Management  
Arizona State Office  
[www.blm.gov/az](http://www.blm.gov/az)

No. of Claims: 1 x \$10 = 10  
Check No: CC Init. SC  
Receipt No.: 3114530  
For BLM Use Only



1 When Recorded, mail to:  
2  
3  
4  
5

RECEIVED  
M AZ STATE OFFICE  
2014 AUG 27 P 2:40  
PHOENIX, ARIZONA

6 **SPECIAL DURABLE FINANCIAL POWER OF ATTORNEY**  
7

8 **KNOW ALL MEN BY THESE PRESENTS:**  
9

10 That I, Patricia M. Cook, the undersigned principal, whose address is 3100 S. White Horse Pike,  
11 #7, Hammonton, New Jersey 08037 by this instrument, hereby constitute and appoint  
12 Melburn N. Vrooman, whose address is P.O.Box 814, 25545 South Ghost Town Road, Congress, Arizona  
13 85332, as my Agent to act in my name, place, stead, and for my use and benefit, as if I were  
14 personally present to transact such business and perform every act requisite and necessary to:  
15

- 16 1. Locate, acquire, contract, manage, file and record mining claims on my behalf; and to  
17 effect any or all of the above described transactions to any entities on such terms  
18 and at prices my attorney may deem proper, and in my name to make, execute,  
19 acknowledge and deliver any instrument necessary to effect such transactions; and to  
20 ask for, demand, sue for, collect, recover and receive all monies which may become due  
21 and owing to me by reason of such transaction;  
22

23 **FURTHERMORE**, I specifically authorize my above named agent to:  
24


- 25 1. Buy, sell, contract, receive, possess, transfer, lease,  
26 Let, demise, remise, release, encumber, hypothecate, or mortgage,  
27 whichever is applicable to accomplish the objectives heretofore described.  
28  
29 2. Sign, seal, deliver or otherwise execute and/or acknowledge  
30 any and all instruments, papers, or documents requisite and necessary to  
accomplish the objectives heretofore described.


1  
2  
3  
4  
5  
6  
7  
8  
9  
10  
11  
12  
13  
14  
15  
16  
17  
18  
19  
20  
21  
22  
23  
24  
25  
26  
27  
28  
29  
30

GIVING AND GRANTING unto said Agent, full power and authority to transact any business, perform every act and thing whatsoever requisite and necessary to fully accomplish the intent and purposes of this Special Power of Attorney, and therefore, I hereby ratify and confirm every act that said Agent shall lawfully do or cause to be done by virtue of these presents.

The validity of this Special Power of Attorney shall not be affected by any subsequent disability, incapacity, or lapse of time, and shall continue in full force and effect during my lifetime, unless sooner revoked or terminated by me in writing.

IN WITNESS WHEREOF, I (we) have hereunto set my (our) hand(s) and seal this 25 day of November, 2011.

  
\_\_\_\_\_  
Signature of Witness

  
\_\_\_\_\_  
Signature of

97 S. White Horse Pike  
Address of Witness

3100 S. WHP # 7  
Address of Principal


Hammonston NJ 08037  
City/State/Zip

Hammon ton, NJ 08037  
City/State/Zip

RECEIVED  
AZ STATE OFFICE  
2014 AUG 27 P 2:40  
PHOENIX, ARIZONA

1  
2  
3 ACKNOWLEDGMENT OF PRINCIPAL  
4


5 I, Patricia M. Cook, the principal, sign my name to this  
6 power of attorney this 25 day of November, 2011, and being  
7 first duly sworn, do declare to the undersigned authority that I sign and  
8 execute this instrument as my power of attorney, and that I sign it  
9 willingly, or willingly direct another to sign for me, that I execute it  
10 as my free and voluntary act for the purposes expressed in the power of  
11 attorney and that I am eighteen years of age or older, of sound mind and  
12 under no constraint or undue influences.

13  
14   
15 Signature of

RECEIVED  
AZ STATE OFFICE  
2014 AUG 27 P 2:41  
PHOENIX, ARIZONA

16  
17  
18 AFFIDAVIT OF WITNESS

19  
20 I, Yisel Pichardo, the witness, sign my name to the  
21 foregoing power of attorney being first duly sworn and do declare to the  
22 undersigned authority that the principal signs and executes this  
23 instrument as his power of attorney and that he signs it willingly, or  
24 willingly directs another to sign for him, and that I in the presence and  
25 hearing of the principal, sign this power of attorney as witness to the  
26 principal's signing and that to the best of my knowledge, the principal  
27 is eighteen years of age or older, of sound mind and under no constraint  
28 or undue influence.

29  
30   
Signature of Witness

1  
2  
3  
4  
5  
6  
7  
8  
9  
10  
11  
12  
13  
14  
15  
16  
17  
18  
19  
20  
21  
22  
23  
24  
25  
26  
27  
28  
29  
30

ACKNOWLEDGMENT

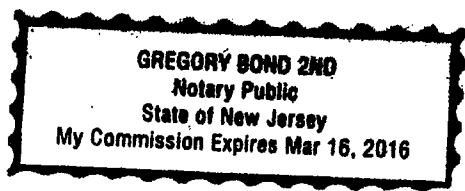
State of New Jersey  
County of Atlantic

SUBSCRIBED, SWORN TO AND ACKNOWLEDGE before me by Patricia M. Crow

the principal, and subscribed and sworn to before me by Yes

Pichardo, the witness, this 25 day of November 2011.

[Signature]  
NOTARY PUBLIC



RECEIVED  
AZ STATE OFFICE  
2011 AUG 27 P 2:41  
PHOENIX, ARIZONA

1  
2  
3  
4  
5  
6  
7  
8  
9  
10  
11  
12  
13  
14  
15  
16  
17  
18  
19  
20  
21  
22  
23  
24  
25  
26  
27  
28  
29  
30

**SPECIAL DURABLE FINANCIAL POWER OF ATTORNEY**

KNOW ALL MEN BY THESE PRESENTS:

That I, ROBERT J PAITY, the undersigned principal, whose address is  
P.O. Box 814 Congress AZ 85332 by this instrument, hereby constitute and appoint

Melburn N. Vrooman, whose address is P.O.Box 814, 25545 South Ghost Town Road, Congress, Arizona  
85332, as my Agent to act in my name, place, stead, and for my use and benefit, as if I were  
personally present to transact such business and perform every act requisite and necessary to:

1. Locate, acquire, contract, manage, file and record mining claims on my behalf; and to effect any or all of the above described transactions to any entities on such terms and at prices my attorney may deem proper, and in my name to make, execute, acknowledge and deliver any instrument necessary to effect such transactions; and to ask for, demand, sue for, collect, recover and receive all monies which may become due and owing to me by reason of such transaction;

**FURTHERMORE**, I specifically authorize my above named agent to:

1. Buy, sell, contract, receive, possess, transfer, lease, Let, demise, remise, release, encumber, hypothecate, or mortgage, whichever is applicable to accomplish the objectives heretofore described.
2. Sign, seal, deliver or otherwise execute and/or acknowledge any and all instruments, papers, or documents requisite and necessary to accomplish the objectives heretofore described.

**GIVING AND GRANTING** unto said Agent, full power and authority to transact any business, perform every act and thing whatsoever requisite and



1  
2  
3  
4  
5  
6  
7  
8  
9  
10  
11  
12  
13  
14  
15  
16  
17  
18  
19  
20  
21  
22  
23  
24  
25  
26  
27  
28  
29  
30

necessary to fully accomplish the intent and purposes of this Special Power of Attorney, and therefore, I hereby ratify and confirm every act that said Agent shall lawfully do or cause to be done by virtue of these presents.

The validity of this Special Power of Attorney shall not be affected by any subsequent disability, incapacity, or lapse of time, and shall continue in full force and effect during my lifetime, unless sooner revoked or terminated by me in writing.

IN WITNESS WHEREOF, I (we) have hereunto set my (our) hand(s) and seal this 7 day of Feb, 2013.

Melburn N. Hoover

Signature of Witness

[Signature]

Signature of

Po Box 814

Address of Witness

Po Box 814

Address of Principal

Congress, Az 85332

City/State/zip



Congress AZ 85332

City/State/zip

1  
2  
3  
4  
5  
6  
7  
8  
9  
10  
11  
12  
13  
14  
15  
16  
17  
18  
19  
20  
21  
22  
23  
24  
25  
26  
27  
28  
29  
30


ACKNOWLEDGMENT OF PRINCIPAL

I, Robert J Petty, the principal, sign my name to this power of attorney this 7 day of Feb, ~~2011~~ <sup>2013</sup>, and being first duly sworn, do declare to the undersigned authority that I sign and execute this instrument as my power of attorney, and that I sign it willingly, or willingly direct another to sign for me, that I execute it as my free and voluntary act for the purposes expressed in the power of attorney and that I am eighteen years of age or older, of sound mind and under no constraint or undue influences.

  
Signature of 

AFFIDAVIT OF WITNESS

I, Melburn N Vroman, the witness, sign my name to the foregoing power of attorney being first duly sworn and do declare to the undersigned authority that the principal signs and executes this instrument as his power of attorney and that he signs it willingly, or willingly directs another to sign for him, and that I in the presence and hearing of the principal, sign this power of attorney as witness to the principal's signing and that to the best of my knowledge, the principal is eighteen years of age or older, of sound mind and under no constraint or undue influence.

  
Signature of Witness

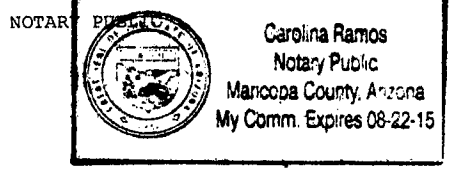
1  
2  
3  
4  
5  
6  
7  
8  
9  
10  
11  
12  
13  
14  
15  
16  
17  
18  
19  
20  
21  
22  
23  
24  
25  
26  
27  
28  
29  
30

ACKNOWLEDGMENT

State of Arizona  
County of Maricopa

SUBSCRIBED, SWORN TO AND ACKNOWLEDGE before me by Robert J Priddy  
the principal, and subscribed and sworn to before me by Melburn N  
Vrooman the witness, this 7<sup>th</sup> day of February 2013.



Carolina Ramos



1  
2  
3  
4  
5  
6  
7  
8  
9  
10  
11  
12  
13  
14  
15  
16  
17  
18  
19  
20  
21  
22  
23  
24  
25  
26  
27  
28  
29  
30


ACKNOWLEDGMENT OF PRINCIPAL

I, Robert J Petty, the principal, sign my name to this power of attorney this 7 day of Feb, 2013, and being first duly sworn, do declare to the undersigned authority that I sign and execute this instrument as my power of attorney, and that I sign it willingly, or willingly direct another to sign for me, that I execute it as my free and voluntary act for the purposes expressed in the power of attorney and that I am eighteen years of age or older, of sound mind and under no constraint or undue influences.

  
Signature of 

AFFIDAVIT OF WITNESS

I, Melburn N Vroman, the witness, sign my name to the foregoing power of attorney being first duly sworn and do declare to the undersigned authority that the principal signs and executes this instrument as his power of attorney and that he signs it willingly, or willingly directs another to sign for him, and that I in the presence and hearing of the principal, sign this power of attorney as witness to the principal's signing and that to the best of my knowledge, the principal is eighteen years of age or older, of sound mind and under no constraint or undue influence.

  
Signature of Witness

RECEIVED  
AZ STATE OFFICE  
2014 AUG 27 P 2:41  
PHOENIX, ARIZONA


1  
2  
3  
4  
5  
6  
7  
8  
9  
10  
11  
12  
13  
14  
15  
16  
17  
18  
19  
20  
21  
22  
23  
24  
25  
26  
27  
28  
29  
30

**ACKNOWLEDGMENT**

State of Arizona  
County of Maricopa

SUBSCRIBED, SWORN TO AND ACKNOWLEDGE before me by Robert J Pritty  
the principal, and subscribed and sworn to before me by Melburn N  
Wroaman the witness, this 7<sup>th</sup> day of February 2013

Carolina Rance



RECEIVED  
AZ STATE OFFICE  
2014 AUG 27 P 2:41  
HOENIX, ARIZONA



1 When Recorded, mail to:

RECEIVED  
CLM AZ STATE OFFICE  
2014 AUG 27 P 4 1  
PHOENIX, ARIZONA

2  
3  
4  
5  
6 **SPECIAL DURABLE FINANCIAL POWER OF ATTORNEY**

7  
8 **KNOW ALL MEN BY THESE PRESENTS:**

9  
10 That I, EDWARD C. HUSTING, the undersigned principal, whose address is  
11 11805 AVENIDA SIVRITA  
SAN DIEGO, CA 92128 by this instrument, hereby constitute and appoint

12 Melburn N. Vrooman, whose address is P.O.Box 814, 25545 South Ghost Town Road, Congress, Arizona  
13 85332, as my Agent to act in my name, place, stead, and for my use and benefit, as if I were  
14 personally present to transact such business and perform every act requisite and necessary to:

- 15  
16 1. Locate, acquire, contract, manage, file and record mining claims on my behalf; and to  
17 effect any or all of the above described transactions to any entities on such terms  
18 and at prices my attorney may deem proper, and in my name to make, execute,  
19 acknowledge and deliver any instrument necessary to effect such transactions; and to  
20 ask for, demand, sue for, collect, recover and receive all monies which may become due  
21 and owing to me by reason of such transaction;


22  
23 **FURTHERMORE**, I specifically authorize my above named agent to:

- 24  
25 1. Buy, sell, contract, receive, possess, transfer, lease,  
26 Let, demise, remise, release, encumber, hypothecate, or mortgage,  
27 whichever is applicable to accomplish the objectives heretofore described.  
28  
29 2. Sign, seal, deliver or otherwise execute and/or acknowledge  
30 any and all instruments, papers, or documents requisite and necessary to  
accomplish the objectives heretofore described.

1  
2  
3  
4  
5  
6  
7  
8  
9  
10  
11  
12  
13  
14  
15  
16  
17  
18  
19  
20  
21  
22  
23  
24  
25  
26  
27  
28  
29  
30

ACKNOWLEDGMENT OF PRINCIPAL

I, EDWARD C. HUSTING, the principal, sign my name to this  
power of attorney this <sup>19th</sup> ~~3rd~~ day of MARCH, <sup>2012</sup> ~~2011~~, and being  
first duly sworn, do declare to the undersigned authority that I sign and  
execute this instrument as my power of attorney, and that I sign it  
willingly, or willingly direct another to sign for me, that I execute it  
as my free and voluntary act for the purposes expressed in the power of  
attorney and that I am eighteen years of age or older, of sound mind and  
under no constraint or undue influences.

  
Signature of

RECEIVED  
M AZ STATE OFFICE  
2014 AUG 27 P 2:41  
PHOENIX, ARIZONA

AFFIDAVIT OF WITNESS

I, JAMES J. WASS, the witness, sign my name to the  
foregoing power of attorney being first duly sworn and do declare to the  
undersigned authority that the principal signs and executes this  
instrument as his power of attorney and that he signs it willingly, or  
willingly directs another to sign for him, and that I in the presence and  
hearing of the principal, sign this power of attorney as witness to the  
principal's signing and that to the best of my knowledge, the principal  
is eighteen years of age or older, of sound mind and under no constraint  
or undue influence.

  
Signature of Witness

1  
2  
3  
4  
5  
6  
7  
8  
9  
10  
11  
12  
13  
14  
15  
16  
17  
18  
19  
20  
21  
22  
23  
24  
25  
26  
27  
28  
29  
30

GIVING AND GRANTING unto said Agent, full power and authority to transact any business, perform every act and thing whatsoever requisite and necessary to fully accomplish the intent and purposes of this Special Power of Attorney, and therefore, I hereby ratify and confirm every act that said Agent shall lawfully do or cause to be done by virtue of these presents.

The validity of this Special Power of Attorney shall not be affected by any subsequent disability, incapacity, or lapse of time, and shall continue in full force and effect during my lifetime, unless sooner revoked or terminated by me in writing.

IN WITNESS WHEREOF, I (we) have hereunto set my (our) hand(s) and seal  
this 19<sup>th</sup> day of March, 2012

James J. Wase

Signature of Witness

[Signature]

Signature of

1010567 CROENORD

Address of Witness

11805 AVENIDA SIVRITA, SANDIEG  
CA 92128

Address of Principal

SAN DIEGO CA. 92128

City/State/Zip

City/State/Zip

RECEIVED  
M AZ STATE OFFICE  
2014 AUG 27 P 2:41  
PHOENIX, ARIZONA


1  
2  
3  
4  
5  
6  
7  
8  
9  
10  
11  
12  
13  
14  
15  
16  
17  
18  
19  
20  
21  
22  
23  
24  
25  
26  
27  
28  
29  
30

ACKNOWLEDGMENT

State of California  
County of San Diego

SUBSCRIBED, SWORN TO AND ACKNOWLEDGE before me by Edward (Hustiny)  
the principal, and subscribed and sworn to before me by Janice Griffing  
Notary Public, the witness, this 19 day of March, 2011 2012 SCH  
*J*

Janice Griffing  
NOTARY PUBLIC



RECEIVED  
M AZ STATE OFFICE  
2014 AUG 27 P 2:41  
PHOENIX, ARIZONA

When Recorded, mail to:

┌ ┌  
WILLIAM PAUL KIRKERMİNDE II  
195 Rainbow Drive, #9560  
LIVINGSTON, TX 77399  
└ └

RECEIVED  
MAZ STATE OFFICE  
2014 AUG 27 P 2:41  
PHOENIX, ARIZONA

SPACE ABOVE THIS LINE FOR RECORDER'S USE

## **SPECIAL DURABLE FINANCIAL POWER OF ATTORNEY**

KNOW ALL MEN BY THESE PRESENTS:

That I, WILLIAM PAUL KIRKERMİNDE II, the undersigned principal, whose address is 195 Rainbow Drive, #9560, Livingston, TX 77399 by this instrument, hereby constitute and appoint MELBURNE N. VROOMAN, whose address is P.O. Box 814, 25545 South Ghost Town Road, Congress, AZ 85332, as my Agent to act in my name, place, and stead, and for my use and benefit as if I were personally present to transact such business and perform every act requisite and necessary to:

1. Locate, acquire, contract, manage, file, and record mining claims on my behalf; and to effect any or all of the above-described transactions to any entities on such terms and at prices my attorney may deem proper, and in my name to make, execute, acknowledge and deliver any instrument necessary to effect such transactions; and to ask for, demand, sue for, collect, recover and receive all monies which may become due and owing to me by reason of such transaction;

FURTHERMORE, I specifically authorize my above named agent to:

1. Buy, sell, contract, receive, possess, transfer, lease, let, demise, remise, release, encumber, hypothecate, or mortgage, whichever is applicable to accomplish the objectives heretofore described.
2. Sign, seal deliver or otherwise execute and/or acknowledge any and all instruments,




papers, or documents requisite and necessary to accomplish objectives heretofore described.


GIVING AND GRANTING unto said Agent, full power and authority to transact any business, perform every act and thing whatsoever requisite and necessary to fully accomplish the intent and purposes of this Special Power of Attorney, and therefore, I hereby ratify and confirm every act that said Agent shall lawfully do or cause to be done by virtue of these presents.

The validity of this Special Power of Attorney shall not be affected by my subsequent disability, incapacity, or lapse of time, and shall continue in full force and effect during my lifetime, unless sooner revoked or terminated by me in writing.

IN WITNESS WHEREOF, I (we) have hereunto set my (our) hand(s) and seal this

16<sup>th</sup> day of September, 2010.

  
Signature of Witness

  
Signature of William Paul Kirkermide II

3170 E Indian School Rd.  
Address of Witness

195 Rainbow Dr # 9560  
Address of Principal

Phoenix, AZ 85016  
City/State/Zip

Livingston, TX 77349  
City/State/Zip

RECEIVED  
AZ STATE OFFICE  
2014 AUG 27 P 2:41  
PHOENIX, ARIZONA

**ACKNOWLEDGMENT OF PRINCIPAL**

I, William Paul Kirkerminde, II, the principal, sign my name to this power of attorney this 16<sup>th</sup> day of September, 2010, and being first duly sworn, do declare to the undersigned authority that I sign and execute this instrument as my power of attorney and that I sign it willingly, or willingly direct another to sign for me, that I execute it as my free and voluntary act for the purposes expressed in the power of attorney and that I am eighteen years of age or older, of sound mind and under no constraint or undue influence.

William Paul Kirkerminde II  
Signature of William Paul Kirkerminde II

**AFFIDAVIT OF WITNESS**

I, Sandra M Anderson, the witness, sign my name to the forgoing power of attorney being first duly sworn and do declare to the undersigned authority that the principal signs and executes this instrument as his power of attorney and that he signs it willingly, or willingly directs another to sign for him, and that I in the presence and hearing of the principal, sign this power of attorney as witness to the principal's signing and that to the best of my knowledge the principal is eighteen years of age or older, of sound mind and under no constraint or undue influence.

Sandra M Anderson  
Signature of Witness

RECEIVED  
AZ STATE OFFICE  
2014 AUG 27 P 2:41  
PHOENIX, ARIZONA


ACKNOWLEDGMENT

State of Arizona  
County of Maricopa

SUBSCRIBED, SWORN TO AND ACKNOWLEDGE before me by William Paul

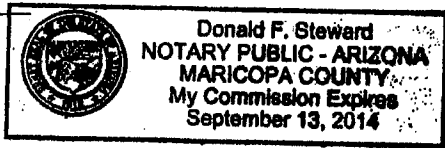
Kirkermine II, the principal, and subscribed and sworn to before me by Sandra N.

Anderson, the witness, this 16<sup>th</sup> day of September, 2010



MY COMMISSION EXPIRES:

NOTARY PUBLIC



RECEIVED  
AZ STATE OFFICE  
2014 AUG 27 P 2:41  
PHOENIX, ARIZONA

PREPARATION STATEMENT

This document was prepared by:

Donald F. Steward, AZCLDP #80339  
Document Resource Center, AZCLDP #80340

Paul Kirkermindi Page 5 PoA

RECEIVED  
M AZ STATE OFFICE  
2014 AUG 27 P 2:41  
PHOENIX, ARIZONA

1 When Recorded, mail to:

2

3

4

5

## 6 SPECIAL DURABLE FINANCIAL POWER OF ATTORNEY

7

8 KNOW ALL MEN BY THESE PRESENTS:

9

10 That I, Kathleen A. HUSTING, the undersigned principal, whose address is  
11 11805 AVENIDA SIVRITA  
SAN DIEGO, CA 92128 by this instrument, hereby constitute and appoint

12 Melburn N. Vrooman, whose address is P.O.Box 814, 25545 South Ghost Town Road, Congress, Arizona  
13 85332, as my Agent to act in my name, place, stead, and for my use and benefit, as if I were  
14 personally present to transact such business and perform every act requisite and necessary to:

15

16 1. Locate, acquire, contract, manage, file and record mining claims on my behalf; and to  
17 effect any or all of the above described transactions to any entities on such terms  
18 and at prices my attorney may deem proper, and in my name to make, execute,  
19 acknowledge and deliver any instrument necessary to effect such transactions; and to  
20 ask for, demand, sue for, collect, recover and receive all monies which may become due  
21 and owing to me by reason of such transaction;

22

23 FURTHERMORE, I specifically authorize my above named agent to:

24

25 1. Buy, sell, contract, receive, possess, transfer, lease,  
26 Let, demise, remise, release, encumber, hypothecate, or mortgage,  
27 whichever is applicable to accomplish the objectives heretofore described.

28

29 2. Sign, seal, deliver or otherwise execute and/or acknowledge  
30 any and all instruments, papers, or documents requisite and necessary to  
accomplish the objectives heretofore described.

RECEIVED  
AZ STATE OFFICE  
2009 AUG 27 P 2:42  
PHOENIX, ARIZONA



1  
2  
3  
4  
5  
6  
7  
8  
9  
10  
11  
12  
13  
14  
15  
16  
17  
18  
19  
20  
21  
22  
23  
24  
25  
26  
27  
28  
29  
30

GIVING AND GRANTING unto said Agent, full power and authority to transact any business, perform every act and thing whatsoever requisite and necessary to fully accomplish the intent and purposes of this Special Power of Attorney, and therefore, I hereby ratify and confirm every act that said Agent shall lawfully do or cause to be done by virtue of these presents.

The validity of this Special Power of Attorney shall not be affected by any subsequent disability, incapacity, or lapse of time, and shall continue in full force and effect during my lifetime, unless sooner revoked or terminated by me in writing.

IN WITNESS WHEREOF, I (we) have hereunto set my (our) hand(s) and seal this <sup>19th</sup> 2nd day of MARCH, <sup>2012</sup> ~~2011~~ KAH

James J Wass

Signature of Witness

Kathleen A Justice <sup>KAH</sup>

Signature of

106567 CASANO RD

Address of Witness

11805 AVENIDA SIVRITA

Address of Principal

SAN DIEGO CA 92128

City/State/Zip

SAN DIEGO, CA 92128

City/State/Zip

RECEIVED  
AZ STATE OFFICE  
2014 AUG 27 P 2:42  
PHOENIX, ARIZONA

1  
2  
3  
4  
5  
6  
7  
8  
9  
10  
11  
12  
13  
14  
15  
16  
17  
18  
19  
20  
21  
22  
23  
24  
25  
26  
27  
28  
29  
30

ACKNOWLEDGMENT OF PRINCIPAL

I, <sup>KAH</sup> Kathleen R. Hustins, the principal, sign my name to this power of attorney this <sup>19th</sup> ~~20th~~ day of MARCH, <sup>2012</sup> ~~2011~~, and being first duly sworn, do declare to the undersigned authority that I sign and execute this instrument as my power of attorney, and that I sign it willingly, or willingly direct another to sign for me, that I execute it as my free and voluntary act for the purposes expressed in the power of attorney and that I am eighteen years of age or older, of sound mind and under no constraint or undue influences.

Kathleen R. Hustins

Signature of

RECEIVED  
AZ STATE OFFICE  
2011 AUG 27 P 2:42  
PHOENIX, ARIZONA

AFFIDAVIT OF WITNESS

I, JAMES D. WASS, the witness, sign my name to the foregoing power of attorney being first duly sworn and do declare to the undersigned authority that the principal signs and executes this instrument as his power of attorney and that he signs it willingly, or willingly directs another to sign for him, and that I in the presence and hearing of the principal, sign this power of attorney as witness to the principal's signing and that to the best of my knowledge, the principal is eighteen years of age or older, of sound mind and under no constraint or undue influence.

James D. Wass

Signature of Witness

1  
2  
3  
4  
5  
6  
7  
8  
9  
10  
11  
12  
13  
14  
15  
16  
17  
18  
19  
20  
21  
22  
23  
24  
25  
26  
27  
28  
29  
30

ACKNOWLEDGMENT

State of California  
County of San Diego


SUBSCRIBED, SWORN TO AND ACKNOWLEDGE before me by Kathleen A. Hustiny  
the principal, and subscribed and sworn to before me by Janice Griffing  
Notary Public, the witness, this 19 day of March, ~~2011~~ 2012 *KAH*

*Janice Griffing*  
NOTARY PUBLIC



RECEIVED  
M AZ STATE OFFICE  
2014 AUG 27 P 2:42  
PHOENIX, ARIZONA

**United States Department of the Interior  
Bureau of Land Management  
LANDS/RECREATION & PLANNING  
ONE N CENTRAL AVE  
PHOENIX, AZ 85004 -2203  
Phone: 602-417-9200**



No: 3114530

<b>Transaction #:</b> 3206289	
<b>Date of Transaction:</b> 08/27/2014	
CUSTOMER:	
MELBURN VROOMAN PO BOX 814 CONGRESS, AZ 85332-0814 US	

LINE #	QTY	DESCRIPTION	REMARKS	UNIT PRICE	TOTAL
1	1.00	LOCATABLE MINERALS / MINING CLAIMS-NOT NEW-UNADJUD, ONE AUTH NO. ONLY / MINING CLAIM MONEY RECEIVED CASES: AMC426135/\$330.00	NOI (9) POL (24) 2014, WAIVER (33) 2015	- n/a -	330.00
<b>TOTAL:</b>					<b>\$330.00</b>

PAYMENT INFORMATION			
NOTE: Items will appear on credit card statement as "Bureau of Land Mgmt CO".			
1	AMOUNT:	330.00	POSTMARKED: N/A
	TYPE:	CREDIT CARD	RECEIVED: 08/27/2014
	NAME:	VROOMAN, MELBURN PO BOX 814 CONGRESS AZ 85332-0814 US	
	CARD NO:	XXXXXXXXXXXX9178	AUTH CODE: 05260C
	NAME ON CARD:	EDWARD HUSTING	
	EXPIRES:	10/2014	
	SIGNATURE:		

REMARKS

This receipt was generated by the automated BLM Collections and Billing System and is a paper representation of a portion of the official electronic record contained therein.



UNITED STATES  
DEPARTMENT OF THE INTERIOR  
BUREAU OF LAND MANAGEMENT

MAINTENANCE FEE WAIVER CERTIFICATION

SEE INSTRUCTIONS ON PAGE 2

not  
556

345232/344707  
414683 412210

FORM APPROVED  
OMB NO. 1004-0114 358836  
Expires: August 31, 2013 403516  
403598 405743

1. This small miner waiver is filed for the assessment year beginning on September 1, 2013 and ending on September 1, 2014
2. The undersigned and all related parties owned ten or fewer mining claims, mill, or tunnel sites located and maintained on Federal lands in the United States of America on September 1, 2013.
3. The undersigned have performed the assessment work required by law for each mining claim listed prior to filing this waiver and understand that by filing this form, an affidavit of assessment work must be recorded by the December 30th following the filing of this waiver.
4. The undersigned understand that if the assessment work obligation has not yet come due under 30 U.S.C. 28 (for those claims in their first assessment year only), a notice of intent to hold reciting this condition must be recorded by the December 30th following the filing of this waiver.
5. The undersigned understand that mill and tunnel sites may also be listed upon this waiver and be waived from payment of the maintenance fee, and that a notice of intent to hold for these sites is required to be recorded by the December 30th immediately following the filing of this waiver.
6. The undersigned understand and acknowledge that pursuant to 43 U.S.C. 1212 and 18 U.S.C. 1001, the filing or recording of a false, fictitious, or fraudulent document with the Bureau of Land Management may result in a fine of up to \$250,000, a prison term not to exceed five years, or both.
7. The mining claims, mill or tunnel sites for which this waiver from payment of the maintenance fees is requested are:

CLAIM OR SITE NAME	BLM RECORDATION SERIAL NUMBER
1. Delta	AMC 403598
2. Thats Nice #3	AMC 403599
3. Flight Deck	AMC 405743
4.	
5.	
6.	
7.	
8.	
9.	
10.	

The owner(s) (claimants) of the above mining claims and sites are:

William P. Kirkeminde  
(Owner's Name - Please Print)  
195 Rainbow Drive  
(Street or P.O. Box)  
Livingston TX 77399  
(City) (State) (Zip Code)

William P Kirkeminde  
(Owner's Signature)  
PHOENIX, ARIZONA  
2013 AUG 27 P 2:16  
RECEIVED  
BLM AZ STATE OFFICE

(Owner's Name - Please Print)  
(Street or P.O. Box)  
(City) (State) (Zip Code)

Agent only / POA on file  
(Owner's Name - Please Print)  
(Street or P.O. Box)  
(City) (State) (Zip Code)

Melburn N Vrooman  
(Owner's Signature)  
Melburn N Vrooman

(Continued on page 2)

ENTERED  
SEP 19 2013  
BY: RE



When Recorded Return Document to:

Mel Vrooman  
Po Box 814  
Congress AZ  
85332

Check here if this is a change of address.

Telephone: 480-399-5805

E-mail address: VRO70@yahoo.com

**AFFIDAVIT OF PERFORMANCE OF ANNUAL WORK**

1. State of Arizona, County of yavapai ss:

2. I (Name) Melburn N Vrooman

3. Reside at (Address) PO Box 814

City Congress County yavapai

State AZ Zip 85332 being duly sworn, depose and say that I am a citizen of the United States, more than eighteen years of age, and that all of the facts set forth in this affidavit, subject to the provisions and penalties of 18 U.S.C. 1001 pertaining to the filing of false, fictitious, or fraudulent statements with the United States, are true and correct according to the best of my knowledge, information and belief.

4. Owner's name and address (If not shown in Items 1-3 above). William P Kirkemindi  
195 Rainbow Rd, Livingston Tx 77399

5. That I am personally acquainted with the mining claim(s). The work and improvements were made by and at the expense of the owner(s) of said claim(s). Said contiguous group of claims, listed on this document, are situated in the

Weaver (optional) Mining District; yavapai County, Arizona.

Line No.	AMC NUMBER	CLAIM/SITE NAME	COUNTY RECORDER DATA (If available)	TWP	RNG	SEC
1	403598	Delta		10N	4W	30
2	403599	Thats Nice #3		10N	4W	30
3	405743	Flight Deck	B.4796 P.139	9N	4W	8
4						
5						
6						

RECEIVED  
 BLM AZ STATE OFFICE  
 PHOENIX, ARIZONA  
 2013 AUG 21 P 2:15

Form: MCF108  
Revised Jan. 2006  
Page 1 of 2

ENTERED  
 SEP 11 2013  
 BY: A-T



**AFFIDAVIT OF PERFORMANCE OF ANNUAL WORK – page 2**

RECEIVED  
BLM AZ STATE OFFICE  
2013 AUG 27 P 2:15  
PHOENIX, ARIZONA

BLM  
Date  
Stamp

7						
8						
9						
10						

6. That between the dates starting at 12 o'clock noon on September 1, 20 12 and ending at 12 o'clock noon on September 1, 20 13 at least \$ 750 dollars worth of work and improvements were done and performed upon said claim(s) or upon one or more of a contiguous group of claims for the benefit of all, wholly or partly outside of a contiguous group of claims for the benefit of all, not including the location work.

7. That the following persons were employed to perform the work and improvements described herein: John Barrett, Steve Barrett, Mel Vrooman, Dave Pepin

8. That the work and improvements performed were: Claim Improvements, Roads, Brush, ETC.


9. Dated: 8/27/13 Signature: Melburn N Vrooman Melburn N Vrooman

SUBSCRIBED AND SWORN TO before me, a Notary Public, this 27 day of August 20 13

By: Melbourne N Vrooman

Notary Public Stacey Segal

My Commission Expires 2/11/17



Bureau of Land Management  
Arizona State Office  
[www.az.blm.gov](http://www.az.blm.gov)

No. of Claims: 3 x \$10 = 30  
Check No.: Cash Init. NCF  
Receipt No.: 2866618  
For BLM Use Only

Form: MCF108  
Revised Jan. 2006  
Page 2 of 2

UNITED STATES  
DEPARTMENT OF THE INTERIOR  
BUREAU OF LAND MANAGEMENT

*next*

557

FORM APPROVED  
OMB NO. 1004-0114  
Expires: August 31, 2013

MAINTENANCE FEE WAIVER CERTIFICATION

SEE INSTRUCTIONS ON PAGE 2

1. This small miner waiver is filed for the assessment year beginning on September 1, 2013 and ending on September 1, 2014.
2. The undersigned and all related parties owned ten or fewer mining claims, mill, or tunnel sites located and maintained on Federal lands in the United States of America on September 1, 2013.
3. The undersigned have performed the assessment work required by law for each mining claim listed prior to filing this waiver and understand that by filing this form, an affidavit of assessment work must be recorded by the December 30th following the filing of this waiver.
4. The undersigned understand that if the assessment work obligation has not yet come due under 30 U.S.C. 28 (for those claims in their first assessment year only), a notice of intent to hold reciting this condition must be recorded by the December 30th following the filing of this waiver.
5. The undersigned understand that mill and tunnel sites may also be listed upon this waiver and be waived from payment of the maintenance fee, and that a notice of intent to hold for these sites is required to be recorded by the December 30th immediately following the filing of this waiver.
6. The undersigned understand and acknowledge that pursuant to 43 U.S.C. 1212 and 18 U.S.C. 1001, the filing or recording of a false, fictitious, or fraudulent document with the Bureau of Land Management may result in a fine of up to \$250,000, a prison term not to exceed five years, or both.
7. The mining claims, mill or tunnel sites for which this waiver from payment of the maintenance fees is requested are:

CLAIM OR SITE NAME	BLM RECORDATION SERIAL NUMBER
1. <u>CROSS OVER</u> ✓	<u>AMC 414683</u>
2. <u>De Vault Placers</u>	<u>Amc 414684</u> <i>Pritty only</i>
3. <u>Fletchers Gold</u>	<u>AMC 414685</u> <i>Pritty only</i>
4. <u>Fletchers Gold Ext</u>	<u>AMC 414686</u> <i>Pritty only</i>
5. _____	<u>AMC 414689</u> <i>mill</i>
6. <u>VIVA Gold</u>	<u>AMC 414693</u> <i>Pritty only</i>
7. _____	
8. _____	
9. _____	
10. _____	

The owner(s) (claimants) of the above mining claims and sites are:

Robert J Pritty  
(Owner's Name - Please Print)  
85535 Ghost town Rd  
(Street or P.O. Box)  
Congress AZ 85332  
(City) (State) (Zip Code)

Robert J Pritty  
(Owner's Signature)  
*Address not matched in data base - entered anyway R2 9/24/13*

PHOENIX ARIZONA  
2013 AUG 27 P 2: 16  
RECEIVED  
BLM AZ STATE OFFICE

Patricia M. Cook  
(Owner's Name - Please Print)  
3100 S. white horse Pike #7  
(Street or P.O. Box)  
Hammonton, NJ 08037  
(Owner's Name - Please Print)  
(City) (State) (Zip Code)

Patricia M Cook  
(Owner's Signature)  
Melburn N Vrooman  
Agent/POA Melburn N Vrooman  
only (Owner's Signature)

ENTERED  
SEP 19 2013  
BY: RE



When Recorded Return Document to:

Mel VROOMAN  
PO Box 814  
Congress AZ  
85332

Check here is this is a change of address.

Telephone: 480-399-5805

E-mail address: VRO70@yahoo.com

AFFIDAVIT OF PERFORMANCE OF ANNUAL WORK

1. State of Arizona, County of Yavapai ss:

2. I (Name) Melburn N VROOMAN

3. Reside at (Address) PO BOX 814

City Congress County YAVAPAI

RECEIVED  
BLM AZ STATE OFFICE  
PHOENIX, ARIZONA  
AUG 21 P 2:16

State AZ zip 85332 being duly sworn, depose and say that I am a citizen of the United States, more than eighteen years of age, and that all of the facts set forth in this affidavit, subject to the provisions and penalties of 18 U.S.C. 1001 pertaining to the filing of false, fictitious, or fraudulent statements with the United States, are true and correct according to the best of my knowledge, information and belief.

4. Owner's name and address (If not shown in Items 1-3 above).  
Robert J. Priddy and Patricia Cook 85535 Ghost town Rd  
Congress AZ 85332

5. That I am personally acquainted with the mining claim(s). The work and improvements were made by and at the expense of the owner(s) of said claim(s). Said contiguous group of claims, listed on this document, are situated in the

Weaver (optional) Mining District; Yavapai County, Arizona.

Line No.	AMC NUMBER	CLAIM/SITE NAME	COUNTY RECORDER DATA (If available)	TWP	RNG	SEC
1	414683	Cross Over	B.4870 P.925	10N	4W	18
2	414684	De Vault Placers	B.4870 P.934	10N	4W	17
3	414685	Fletchers Gold	B.4870 P.932	10N	4W	18
4	414686	Fletchers Gold Ext.	B.4870 P.931	10N	4W	18
5	414693	VIVA Gold	B.4870 P.933	10N	4W	18
6						

Form: MCF108  
Revised Jan. 2006  
Page 1 of 2

ENTERED  
SEP 11 2013  
BY: HT

BLM  
Date  
Stamp

RECEIVED  
N.H.A. STATE OFFICE  
2013 AUG 27 P 2 16  
PHOENIX, ARIZONA

7					
8					
9					
10					

6. That between the dates starting at 12 o'clock noon on September 1, 20 12 and ending at 12 o'clock noon on September 1, 20 13 at least \$ 900 dollars worth of work and improvements were done and performed upon said claim(s) or upon one or more of a contiguous group of claims for the benefit of all, wholly or partly outside of a contiguous group of claims for the benefit of all, not including the location work.

7. That the following persons were employed to perform the work and improvements described herein: Mel Vrooman, Steve Barrett, Dave Pepin, John Barrett

8. That the work and improvements performed were: Claim Improvements, Roads, Brush etc.


9. Dated: 8/27/13 Signature: Melburn N Vrooman

SUBSCRIBED AND SWORN TO before me, a Notary Public, this 27<sup>th</sup> day of August 20 13

By: Melburn N Vrooman

Notary Public [Signature]

My Commission Expires 05/31/2016



Bureau of Land Management  
Arizona State Office  
[www.az.blm.gov](http://www.az.blm.gov)

No. of Claims: 5 x \$10 = 50  
Check No.: cash Init. NCH  
Receipt No.: 28106018  
For BLM Use Only

Form: MCF108  
Revised Jan. 2006  
Page 2 of 2



UNITED STATES  
DEPARTMENT OF THE INTERIOR  
BUREAU OF LAND MANAGEMENT  
**MAINTENANCE FEE WAIVER CERTIFICATION**

*next*

558

FORM APPROVED  
OMB NO. 1004-0114  
Expires: August 31, 2013

SEE INSTRUCTIONS ON PAGE 2

412210

1. This small miner waiver is filed for the assessment year beginning on September 1, 2013 and ending on September 1, 2014
2. The undersigned and all related parties owned ten or fewer mining claims, mill, or tunnel sites located and maintained on Federal lands in the United States of America on September 1, 2013
3. The undersigned have performed the assessment work required by law for each mining claim listed prior to filing this waiver and understand that by filing this form, an affidavit of assessment work must be recorded by the December 30th following the filing of this waiver.
4. The undersigned understand that if the assessment work obligation has not yet come due under 30 U.S.C. 28 (for those claims in their first assessment year only), a notice of intent to hold reciting this condition must be recorded by the December 30th following the filing of this waiver.
5. The undersigned understand that mill and tunnel sites may also be listed upon this waiver and be waived from payment of the maintenance fee, and that a notice of intent to hold for these sites is required to be recorded by the December 30th immediately following the filing of this waiver.
6. The undersigned understand and acknowledge that pursuant to 43 U.S.C. 1212 and 18 U.S.C. 1001, the filing or recording of a false, fictitious, or fraudulent document with the Bureau of Land Management may result in a fine of up to \$250,000, a prison term not to exceed five years, or both.
7. The mining claims, mill or tunnel sites for which this waiver from payment of the maintenance fees is requested are:

CLAIM OR SITE NAME	BLM RECORDATION SERIAL NUMBER
1. <u>BADGER</u>	<input checked="" type="checkbox"/> <u>AMC 412210</u>
2. <u>Oh My Gold</u>	<u>AMC 414687</u>
3. <u>Red Flats Top</u>	<u>AMC 414688</u>
4. <u>Rocky Gulch</u>	<u>AMC 414689</u>
5. <u>The Rusty Pick</u>	<u>AMC 414690</u>
6. <u>Upper Antelope East</u>	<u>AMC 414691</u>
7. <u>Upper Antelope West</u>	<u>AMC 414692</u>
8.	
9.	
10.	

The owner(s) (claimants) of the above mining claims and sites are:

Edward C Husting  
(Owner's Name - Please Print)  
11805 Avenida Sivrita  
(Street or P.O. Box)  
San Diego CA 92818  
(City) (State) (Zip Code)

Edward C Husting  
(Owner's Signature)

RECEIVED  
BLM AZ STATE OFFICE  
2013 AUG 27 2:16  
PHOENIX, ARIZONA

Kathleen A Husting  
(Owner's Name - Please Print)  
11805 Avenida Sivrita  
(Street or P.O. Box)  
San Diego CA 92818  
(City) (State) (Zip Code)

Kathleen A Husting  
(Owner's Signature)

Melburn N Vrooman  
(Owner's Name - Please Print)  
San Diego CA 92818  
(City) (State) (Zip Code)

Melburn N Vrooman  
(Owner's Signature)  
Agent/POA only

(Continued on page 2)

ENTERED  
SEP 19 2013  
BY: RE

When Recorded Return Document to:

Mel VROOMAN  
Po Box 814  
Congress AZ  
85332

Check here is this is a change of address.

Telephone: 480-399-5805

E-mail address: VRO70@yahoo.com

**AFFIDAVIT OF PERFORMANCE OF ANNUAL WORK**

1. State of Arizona, County of Yavapai ss:

2. I (Name) Melburn N Vrooman

3. Reside at (Address) Po Box 814

City Congress N County Yavapai

State AZ Zip 85332 being duly sworn, depose and say that I am a citizen of the United States, more than eighteen years of age, and that all of the facts set forth in this affidavit, subject to the provisions and penalties of 18 U.S.C. 1001 pertaining to the filing of false, fictitious, or fraudulent statements with the United States, are true and correct according to the best of my knowledge, information and belief.

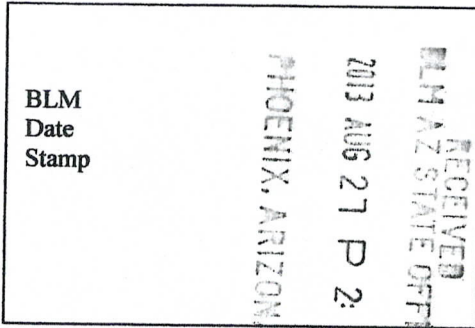
4. Owner's name and address (If not shown in Items 1-3 above). Edward C Husting and Kathleen A Husting 11865 Avenida Sivrita, San Diego, CA 92818

5. That I am personally acquainted with the mining claim(s). The work and improvements were made by and at the expense of the owner(s) of said claim(s). Said contiguous group of claims, listed on this document, are situated in the


Weaver (optional) Mining District; Yavapai County, Arizona.

Line No.	AMC NUMBER	CLAIM/SITE NAME	COUNTY RECORDER DATA (If available)	TWP	RNG	SEC
1	412210	Badger	B4835 P. 800 Amend B. 4846 P. 401	13N	1W	21
2	414687	Oh My Gold	B. 4870 P. 928	10N	4W	18
3	414688	Red Flats Top	B. 4870 P. 924	10N	4W	18
4	414689	Rocky Gulch	B 4870 P. 927	10N	4W	18
5	414690	The Rusty Pick	B 4870 P. 926	10N	4W	18
6	414692	Upper Antelope EAST	B 4870 P. 929	10N	4W	17

414692



Form: MCF108  
Revised Jan. 2006  
Page 1 of 2



BY: AT



BLM  
Date  
Stamp

PHOENIX, ARIZONA

2013 AUG 27 P 2:16

RECEIVED  
MHAZ STATE OFFICE

7	414692	Upper Antelope West	B. 4870 P. 930	10N	4W	217
8						
9						
10						

6. That between the dates starting at 12 o'clock noon on September 1, 20 12 and ending at 12 o'clock noon on September 1, 20 13 at least \$ 2600 dollars worth of work and improvements were done and performed upon said claim(s) or upon one or more of a contiguous group of claims for the benefit of all, wholly or partly outside of a contiguous group of claims for the benefit of all, not including the location work.

7. That the following persons were employed to perform the work and improvements described herein: \_\_\_\_\_

Mel Vrooman, Dave Pepin, John Barrett

8. That the work and improvements performed were: Claim improvements, Roads, Brush, etc.


9. Dated: 8/27/13 Signature: Melburn N Vrooman

SUBSCRIBED AND SWORN TO before me, a Notary Public, this 27<sup>th</sup> day of August 20 13

By: Melburn N Vrooman

Notary Public [Signature]

My Commission Expires 05/31/2016



Bureau of Land Management  
Arizona State Office  
[www.az.blm.gov](http://www.az.blm.gov)

No. of Claims: 17 x \$10 = 170

Check No.: Cash Init. NCH

Receipt No.: 2866618

For BLM Use Only

Form: MCF108  
Revised Jan. 2006  
Page 2 of 2

UNITED STATES  
DEPARTMENT OF THE INTERIOR  
BUREAU OF LAND MANAGEMENT  
**MAINTENANCE FEE WAIVER CERTIFICATION**

not  
559

FORM APPROVED  
OMB NO. 1004-0114  
Expires: August 31, 2013

SEE INSTRUCTIONS ON PAGE 2

1. This small miner waiver is filed for the assessment year beginning on September 1, 2013 and ending on September 1, 2014
2. The undersigned and all related parties owned ten or fewer mining claims, mill, or tunnel sites located and maintained on Federal lands in the United States of America on September 1, 2013
3. The undersigned have performed the assessment work required by law for each mining claim listed prior to filing this waiver and understand that by filing this form, an affidavit of assessment work must be recorded by the December 30th following the filing of this waiver.
4. The undersigned understand that if the assessment work obligation has not yet come due under 30 U.S.C. 28 (for those claims in their first assessment year only), a notice of intent to hold reciting this condition must be recorded by the December 30th following the filing of this waiver.
5. The undersigned understand that mill and tunnel sites may also be listed upon this waiver and be waived from payment of the maintenance fee, and that a notice of intent to hold for these sites is required to be recorded by the December 30th immediately following the filing of this waiver.
6. The undersigned understand and acknowledge that pursuant to 43 U.S.C. 1212 and 18 U.S.C. 1001, the filing or recording of a false, fictitious, or fraudulent document with the Bureau of Land Management may result in a fine of up to \$250,000, a prison term not to exceed five years, or both.
7. The mining claims, mill or tunnel sites for which this waiver from payment of the maintenance fees is requested are:

CLAIM OR SITE NAME	BLM RECORDATION SERIAL NUMBER
1. Devils Nest AU2 ✓	AMC 358837
2. Devils Nest AU10	AMC 358838
3. Devils Nest AU11	AMC 358839
4. Devils Nest AU1	AMC 358836
5. Cougar Run	AMC 344708
6. Likker GITTER	AMC 345233
7. Thats Nice	AMC 403516
8. Thats Nice #1	AMC 403517
9. Thats Nice #2	AMC 403518
10.	

The owner(s) (claimants) of the above mining claims and sites are:

Melburn Vrooman  
(Owner's Name - Please Print)

Po Box 814  
(Street or P.O. Box)

Congress      AZ      85332  
(City)                      (State)                      (Zip Code)

Melburn Vrooman  
(Owner's Signature)

\_\_\_\_\_  
(Owner's Name - Please Print)

\_\_\_\_\_  
(Street or P.O. Box)

\_\_\_\_\_  
(City)                      (State)                      (Zip Code)

\_\_\_\_\_  
(Owner's Signature)

\_\_\_\_\_  
(Owner's Name - Please Print)

\_\_\_\_\_  
(Street or P.O. Box)

\_\_\_\_\_  
(City)                      (State)                      (Zip Code)

\_\_\_\_\_  
(Owner's Signature)

(Continued on page 2)

**ENTERED**  
**SEP 19 2013**  
BY: RE

PHOENIX ARIZONA  
2013 AUG 27 P 2:16  
RECEIVED  
BLM AZ STATE OFFICE



When Recorded Return Document to:

Mel Vrooman  
Po Box 814  
Congress AZ  
85332

Check here is this is a change of address.

Telephone: 480-399-5805

E-mail address: VRO70@yahoo.com

**AFFIDAVIT OF PERFORMANCE OF ANNUAL WORK**

1. State of Arizona, County of Yavapai ss:

2. I (Name) Melburn N Vrooman

3. Reside at (Address) Po Box 814

City Congress County Yavapai

State AZ Zip 85332 being duly sworn, depose and say that I am a citizen of the United States, more than eighteen years of age, and that all of the facts set forth in this affidavit, subject to the provisions and penalties of 18 U.S.C. 1001 pertaining to the filing of false, fictitious, or fraudulent statements with the United States, are true and correct according to the best of my knowledge, information and belief.

4. Owner's name and address (If not shown in Items 1-3 above).

RECEIVED  
BLM AZ STATE OFFICE  
2013 AUG 27 P 2:15  
PHOENIX, ARIZONA

5. That I am personally acquainted with the mining claim(s). The work and improvements were made by and at the expense of the owner(s) of said claim(s). Said contiguous group of claims, listed on this document, are situated in the

Weaver (optional) Mining District; Yavapai County, Arizona.

Line No.	AMC NUMBER	CLAIM/SITE NAME	COUNTY RECORDER DATA (If available)	TWP	RNG	SEC
1	358837	Devils Nest AV2	BK 4108 P. 99	10N	4W	30,31
2	358838	Devils Nest AV10	BK 4108 P. 100	10N	4W	30,31
3	358839	Devils Nest AV11	BK 4108 P. 95	10N	4W	31
4	358836	Devils Nest AV1	BK 4109 P. 97	10N	4W	31
5	344708	Cougar Run		10N	5W	35
6	345233	Likker Gitter		10N	5W	35

Form: MCF108  
Revised Jan. 2006

Page 1 of 2

ENTERED  
SEP 11 2013  
BY: AT



AFFIDAVIT OF PERFORMANCE OF ANNUAL WORK – page 2

RECEIVED  
 PLM AZ STATE OFFICE  
 2013 AUG 27 P 2 15  
 PHOENIX, ARIZONA  
 BLM  
 Date  
 Stamp

7	403516	Thats Nice	BK 4766 P.491	9N	4W	15
8	403517	Thats Nice #1	BK 4765 P.117	10N	5W	36
9	403518	Thats Nice #2	BK 4766 P.492	10N	4W	30
10				TWP	RNG	SEC

6. That between the dates starting at 12 o'clock noon on September 1, 20 12 and ending at 12 o'clock noon on September 1, 20 13 at least \$ 1500 dollars worth of work and improvements were done and performed upon said claim(s) or upon one or more of a contiguous group of claims for the benefit of all, wholly or partly outside of a contiguous group of claims for the benefit of all, not including the location work.

7. That the following persons were employed to perform the work and improvements described herein: John Barrett, Steve Barrett, Dave Pepin, Mel Vrooman

8. That the work and improvements performed were: Claim Improvements, Roads, Brush, etc


9. Dated: 8/26/13 Signature: Melburn N Vrooman - Melburn N Vrooman

SUBSCRIBED AND SWORN TO before me, a Notary Public, this 27 day of August 20 13

By: Melburn N Vrooman

Notary Public Stacey Segal

My Commission Expires 2/11/17



Bureau of Land Management  
 Arizona State Office  
[www.az.blm.gov](http://www.az.blm.gov)

No. of Claims: 9 x \$10 = 90  
 Check No.: cash Init. NCH  
 Receipt No.: 2866618  
 For BLM Use Only

When Recorded, mail to:

WILLIAM PAUL KIRKERMİNDE II  
195 Rainbow Drive, #9560  
LIVINGSTON, TX 77399

SPACE ABOVE THIS LINE FOR RECORDER'S USE

### SPECIAL DURABLE FINANCIAL POWER OF ATTORNEY

KNOW ALL MEN BY THESE PRESENTS:

That I, WILLIAM PAUL KIRKERMİNDE II, the undersigned principal, whose address is 195 Rainbow Drive, #9560, Livingston, TX 77399 by this instrument, hereby constitute and appoint MELBURNE N. VROOMAN, whose address is P.O. Box 814, 25545 South Ghost Town Road, Congress, AZ 85332, as my Agent to act in my name, place, and stead, and for my use and benefit as if I were personally present to transact such business and perform every act requisite and necessary to:

1. Locate, acquire, contract, manage, file, and record mining claims on my behalf, and to effect any or all of the above-described transactions to any entities on such terms and at prices my attorney may deem proper, and in my name to make, execute, acknowledge and deliver any instrument necessary to effect such transactions; and to ask for, demand, sue for, collect, recover and receive all monies which may become due and owing to me by reason of such transaction;

FURTHERMORE, I specifically authorize my above named agent to:

1. Buy, sell, contract, receive, possess, transfer, lease, let, demise, remise, release, encumber, hypothecate, or mortgage, whichever is applicable to accomplish the objectives heretofore described.
2. Sign, seal deliver or otherwise execute and/or acknowledge any and all instruments,

RECEIVED  
BLM AZ STATE OFFICE  
2011 AUG 27 P 2:19  
TULSA, ARIZONA

RECEIVED  
BLM AZ STATE OFFICE  
2011 AUG 23 P 2:17  
TULSA, ARIZONA



papers, or documents requisite and necessary to accomplish the objectives heretofore described.

GIVING AND GRANTING unto said Agent, full power and authority to transact any business, perform every act and thing whatsoever requisite and necessary to fully accomplish the intent and purposes of this Special Power of Attorney, and therefore, I hereby ratify and confirm every act that said Agent shall lawfully do or cause to be done by virtue of these presents.

The validity of this Special Power of Attorney shall not be affected by my subsequent disability, incapacity, or lapse of time, and shall continue in full force and effect during my lifetime, unless sooner revoked or terminated by me in writing.

IN WITNESS WHEREOF, I (we) have hereunto set my (our) hand(s) and seal this 16<sup>th</sup> day of September, 2010.

[Signature]  
Signature of Witness

[Signature]  
Signature of William Paul Kirkermunde II

3170 E. Indian School Rd.  
Address of Witness

195 Rainbow Dr # 9560  
Address of Principal


Phoenix, AZ 85016  
City/State/Zip

Lubbock TX 79409  
City/State/Zip

RECEIVED  
BLM AZ STATE OFFICE  
MIGUST P 2:15  
RECEIVED  
BLM AZ STATE OFFICE  
2011 AUG 23 P 2:15  
PHOENIX, ARIZONA


**ACKNOWLEDGMENT OF PRINCIPAL**

I, William Paul Kirkerminde II, the principal, sign my name to this power of attorney this 16<sup>th</sup> day of September, 2010, and being first duly sworn, do declare to the undersigned authority that I sign and execute this instrument as my power of attorney and that I sign it willingly, or willingly direct another to sign for me, that I execute it as my free and voluntary act for the purposes expressed in the power of attorney and that I am eighteen years of age or older, of sound mind and under no constraint or undue influence.

  
Signature of William Paul Kirkerminde II

**AFFIDAVIT OF WITNESS**

I, Sandra N Anderson, the witness, sign my name to the forgoing power of attorney being first duly sworn and do declare to the undersigned authority that the principal signs and executes this instrument as his power of attorney and that he signs it willingly, or willingly directs another to sign for him, and that I in the presence and hearing of the principal, sign this power of attorney as witness to the principal's signing and that to the best of my knowledge the principal is eighteen years of age or older, of sound mind and under no constraint or undue influence.

  
Signature of Witness

RECEIVED RECEIVED  
M.M. AZ STATE OFFICE M.M. AZ STATE OFFICE  
2011 AUG 23 P 2:15 2011 AUG 21 P 2:19  
PHOENIX, ARIZONA PHOENIX, ARIZONA

# PREPARATION STATEMENT

This document was prepared by:

Donald F. Steward, AZCLDP #80339  
Document Resource Center, AZCLDP #80340

RECEIVED  
BLM AZ STATE OFFICE

2013 AUG 21 P 2:19

PHOENIX, ARIZONA

RECEIVED  
BLM AZ STATE OFFICE

2011 AUG 23 P 2:15

PHOENIX, ARIZONA




**ACKNOWLEDGMENT**

State of Arizona  
County of Maricopa

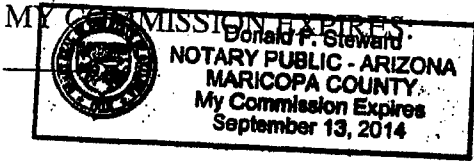
SUBSCRIBED, SWORN TO AND ACKNOWLEDGE before me by William Paul

Kirkerminde II, the principal, and subscribed and sworn to before me by Sandra N.

Anderson, the witness, this 16th day of September, 2010



NOTARY PUBLIC



RECEIVED  
BLM AZ STATE OFFICE  
2013 AUG 27 P 2:19  
PHOENIX, ARIZONA

RECEIVED  
BLM AZ STATE OFFICE  
2011 AUG 23 P 2:15  
PHOENIX, ARIZONA

COPY

1  
2  
3  
4  
5  
6  
7  
8  
9  
10  
11  
12  
13  
14  
15  
16  
17  
18  
19  
20  
21  
22  
23  
24  
25  
26  
27  
28  
29  
30

**SPECIAL DURABLE FINANCIAL POWER OF ATTORNEY**

KNOW ALL MEN BY THESE PRESENTS:

That I, ROBERT J PAITTY, the undersigned principal, whose address is  
B Box 814 Congress AZ 85332 by this instrument, hereby constitute and appoint  
Melburn N. Vrooman, whose address is P.O.Box 814, 25545 South Ghost Town Road, Congress, Arizona  
85332, as my Agent to act in my name, place, stead, and for my use and benefit, as if I were  
personally present to transact such business and perform every act requisite and necessary to:

1. Locate, acquire, contract, manage, file and record mining claims on my behalf; and to effect any or all of the above described transactions to any entities on such terms and at prices my attorney may deem proper, and in my name to make, execute, acknowledge and deliver any instrument necessary to effect such transactions; and to ask for, demand, sue for, collect, recover and receive all monies which may become due and owing to me by reason of such transaction;

FURTHERMORE, I specifically authorize my above named agent to:

1. Buy, sell, contract, receive, possess, transfer, lease, Let, demise, remise, release, encumber, hypothecate, or mortgage, whichever is applicable to accomplish the objectives heretofore described.
2. Sign, seal, deliver or otherwise execute and/or acknowledge any and all instruments, papers, or documents requisite and necessary to accomplish the objectives heretofore described.

GIVING AND GRANTING unto said Agent, full power and authority to transact any business, perform every act and thing whatsoever requisite and

Special Power of Attorney 1

RECEIVED  
BLM AZ STATE OFFICE  
014 FEB 12 P 2:26  
PHOENIX, ARIZONA



This POA doc, rec'd  
Feb 12, ~~2014~~ 2014, supplies  
the full info needed.  
within the 60-day  
timeframe. RE 2.12.14

COPY

1  
2  
3  
4  
5  
6  
7  
8  
9  
10  
11  
12  
13  
14  
15  
16  
17  
18  
19  
20  
21  
22  
23  
24  
25  
26  
27  
28  
29  
30


ACKNOWLEDGMENT OF PRINCIPAL

I, Robert J Petty, the principal, sign my name to this power of attorney this 7 day of Feb, ~~2012~~<sup>2013</sup>, and being first duly sworn, do declare to the undersigned authority that I sign and execute this instrument as my power of attorney, and that I sign it willingly, or willingly direct another to sign for me, that I execute it as my free and voluntary act for the purposes expressed in the power of attorney and that I am eighteen years of age or older, of sound mind and under no constraint or undue influences.

  
Signature of 

AFFIDAVIT OF WITNESS

I, Melbren N Vrooman, the witness, sign my name to the foregoing power of attorney being first duly sworn and do declare to the undersigned authority that the principal signs and executes this instrument as his power of attorney and that he signs it willingly, or willingly directs another to sign for him, and that I in the presence and hearing of the principal, sign this power of attorney as witness to the principal's signing and that to the best of my knowledge, the principal is eighteen years of age or older, of sound mind and under no constraint or undue influence.

  
Signature of Witness

RECEIVED  
BLM AZ STATE OFFICE  
2014 FEB 12 P 2:26  
PHOENIX, ARIZONA

1 \_\_\_\_\_  
2  
3 **SPECIAL DURABLE FINANCIAL POWER OF ATTORNEY**  
4

5 **KNOW ALL MEN BY THESE PRESENTS:**

6  
7 That I, ROBERT J PRITTY, the undersigned principal, whose address is  
8 P.O. Box 814 Congress AZ 85332 by this instrument, hereby constitute and appoint  
9 Melburn N. Vrooman, whose address is P.O.Box 814, 25545 South Ghost Town Road, Congress, Arizona  
10 85332, as my Agent to act in my name, place, stead, and for my use and benefit, as if I were  
11 personally present to transact such business and perform every act requisite and necessary to:

- 12  
13 1. Locate, acquire, contract, manage, file and record mining claims on my behalf; and to  
14 effect any or all of the above described transactions to any entities on such terms  
15 and at prices my attorney may deem proper, and in my name to make, execute,  
16 acknowledge and deliver any instrument necessary to effect such transactions; and to  
17 ask for, demand, sue for, collect, recover and receive all monies which may become due  
18 and owing to me by reason of such transaction;

19  
20 **FURTHERMORE**, I specifically authorize my above named agent to:

- 21  
22 1. Buy, sell, contract, receive, possess, transfer, lease,  
23 Let, demise, remise, release, encumber, hypothecate, or mortgage,  
24 whichever is applicable to accomplish the objectives heretofore described.  
25  
26 2. Sign, seal, deliver or otherwise execute and/or acknowledge  
27 any and all instruments, papers, or documents requisite and necessary to  
28 accomplish the objectives heretofore described.



29  
30 **GIVING AND GRANTING** unto said Agent, full power and authority to transact  
any business, perform every act and thing whatsoever requisite and

RECEIVED  
BLM AZ STATE OFFICE  
2013 AUG 27 P 2:19  
TUCSON, ARIZONA

1  
2  
3  
4  
5  
6  
7  
8  
9  
10  
11  
12  
13  
14  
15  
16  
17  
18  
19  
20  
21  
22  
23  
24  
25  
26  
27  
28  
29  
30

ACKNOWLEDGMENT OF PRINCIPAL


I, Robert J Petty, the principal, sign my name to this power of attorney this 7 day of Feb, 2013, and being first duly sworn, do declare to the undersigned authority that I sign and execute this instrument as my power of attorney, and that I sign it willingly, or willingly direct another to sign for me, that I execute it as my free and voluntary act for the purposes expressed in the power of attorney and that I am eighteen years of age or older, of sound mind and under no constraint or undue influences.

  
Signature of 

RECEIVED  
BLM AZ STATE OFFICE  
2013 AUG 21 P 2:10  
PRESTON, ARIZONA

AFFIDAVIT OF WITNESS

I, Melvin N Vrooman, the witness, sign my name to the foregoing power of attorney being first duly sworn and do declare to the undersigned authority that the principal signs and executes this instrument as his power of attorney and that he signs it willingly, or willingly directs another to sign for him, and that I in the presence and hearing of the principal, sign this power of attorney as witness to the principal's signing and that to the best of my knowledge, the principal is eighteen years of age or older, of sound mind and under no constraint or undue influence.

  
Signature of Witness



1 When Recorded, mail to:  
2  
3  
4  
5

6 **SPECIAL DURABLE FINANCIAL POWER OF ATTORNEY**  
7

8 **KNOW ALL MEN BY THESE PRESENTS:**  
9

10 That I, Patricia M. Cook, the undersigned principal, whose address is 3100 S. White Horse Pike,  
11 #7, Hammonton, New Jersey 08037 by this instrument, hereby constitute and appoint  
12 Melburn N. Vrooman, whose address is P.O.Box 814, 25545 South Ghost Town Road, Congress, Arizona  
13 85332, as my Agent to act in my name, place, stead, and for my use and benefit, as if I were  
14 personally present to transact such business and perform every act requisite and necessary to:  
15

- 16 1. Locate, acquire, contract, manage, file and record mining claims on my behalf; and to  
17 effect any or all of the above described transactions to any entities on such terms  
18 and at prices my attorney may deem proper, and in my name to make, execute,  
19 acknowledge and deliver any instrument necessary to effect such transactions; and to  
20 ask for, demand, sue for, collect, recover and receive all monies which may become due  
21 and owing to me by reason of such transaction;

22 **FURTHERMORE**, I specifically authorize my above named agent to:

- 23  
24  
25 1. Buy, sell, contract, receive, possess, transfer, lease,  
26 Let, demise, remise, release, encumber, hypothecate, or mortgage,  
27 whichever is applicable to accomplish the objectives heretofore described.  
28  
29 2. Sign, seal, deliver or otherwise execute and/or acknowledge  
30 any and all instruments, papers, or documents requisite and necessary to  
accomplish the objectives heretofore described.


RECEIVED  
PLM  
AZ STATE OFFICE  
AUG 27 P 2:19  
PHOENIX, ARIZONA


1  
2  
3  
4  
5  
6  
7  
8  
9  
10  
11  
12  
13  
14  
15  
16  
17  
18  
19  
20  
21  
22  
23  
24  
25  
26  
27  
28  
29  
30

GIVING AND GRANTING unto said Agent, full power and authority to transact any business, perform every act and thing whatsoever requisite and necessary to fully accomplish the intent and purposes of this Special Power of Attorney, and therefore, I hereby ratify and confirm every act that said Agent shall lawfully do or cause to be done by virtue of these presents.

The validity of this Special Power of Attorney shall not be affected by any subsequent disability, incapacity, or lapse of time, and shall continue in full force and effect during my lifetime, unless sooner revoked or terminated by me in writing.

IN WITNESS WHEREOF, I (we) have hereunto set my (our) hand(s) and seal this 25 day of November, 2011.

  
\_\_\_\_\_  
Signature of Witness

  
\_\_\_\_\_  
Signature of

97 S. White Horse Pike  
Address of Witness

3100 S. WHP # 7  
Address of Principal

Hammon ton NJ 08037  
City/State/Zip


Hammon ton, NJ 08037  
City/State/Zip

RECEIVED  
BLM AZ STATE OFFICE  
2013 AUG 27 P 2:19  
BUREAU OF LAND MANAGEMENT

1  
2  
3  
4  
5  
6  
7  
8  
9  
10  
11  
12  
13  
14  
15  
16  
17  
18  
19  
20  
21  
22  
23  
24  
25  
26  
27  
28  
29  
30

ACKNOWLEDGMENT OF PRINCIPAL


I, Patricia M. Cook, the principal, sign my name to this power of attorney this 25 day of November, 2011, and being first duly sworn, do declare to the undersigned authority that I sign and execute this instrument as my power of attorney, and that I sign it willingly, or willingly direct another to sign for me, that I execute it as my free and voluntary act for the purposes expressed in the power of attorney and that I am eighteen years of age or older, of sound mind and under no constraint or undue influences.

  
Signature of

RECEIVED  
BLMAZ STATE OFFICE  
2013 AUG 27 P 2:19  
PHOENIX, ARIZONA

AFFIDAVIT OF WITNESS

I, Yisel Richards, the witness, sign my name to the foregoing power of attorney being first duly sworn and do declare to the undersigned authority that the principal signs and executes this instrument as his power of attorney and that he signs it willingly, or willingly directs another to sign for him, and that I in the presence and hearing of the principal, sign this power of attorney as witness to the principal's signing and that to the best of my knowledge, the principal is eighteen years of age or older, of sound mind and under no constraint or undue influence.

  
Signature of Witness


1  
2  
3  
4  
5  
6  
7  
8  
9  
10  
11  
12  
13  
14  
15  
16  
17  
18  
19  
20  
21  
22  
23  
24  
25  
26  
27  
28  
29  
30

ACKNOWLEDGMENT

State of New Jersey  
County of Atlantic

SUBSCRIBED, SWORN TO AND ACKNOWLEDGE before me by Patricia M. Crow  
the principal, and subscribed and sworn to before me by Yusef  
Pichardo, the witness, this 25 day of November 2011.

[Signature]  
NOTARY PUBLIC



RECEIVED  
BLM AZ STATE OFFICE  
2013 AUG 21 P 2:20  
PHOENIX, ARIZONA

1 When Recorded, mail to:  
2  
3  
4  
5

6 **SPECIAL DURABLE FINANCIAL POWER OF ATTORNEY**  
7

8 **KNOW ALL MEN BY THESE PRESENTS:**  
9

10 That I, Kathleen A. HUSTING, the undersigned principal, whose address is  
11 11805 AVENIDA SIVRITA

SAN DIEGO, CA 92128

by this instrument, hereby constitute and appoint  
12 Melburn N. Vrooman, whose address is P.O.Box 814, 25545 South Ghost Town Road, Congress, Arizona  
13 85332, as my Agent to act in my name, place, stead, and for my use and benefit, as if I were  
14 personally present to transact such business and perform every act requisite and necessary to:  
15

- 16 1. Locate, acquire, contract, manage, file and record mining claims on my behalf; and to  
17 effect any or all of the above described transactions to any entities on such terms  
18 and at prices my attorney may deem proper, and in my name to make, execute,  
19 acknowledge and deliver any instrument necessary to effect such transactions; and to  
20 ask for, demand, sue for, collect, recover and receive all monies which may become due  
21 and owing to me by reason of such transaction;

22  
23 **FURTHERMORE**, I specifically authorize my above named agent to:

- 24  
25 1. Buy, sell, contract, receive, possess, transfer, lease,  
26 Let, demise, remise, release, encumber, hypothecate, or mortgage,  
27 whichever is applicable to accomplish the objectives heretofore described.  
28

- 29 2. Sign, seal, deliver or otherwise execute and/or acknowledge  
30 any and all instruments, papers, or documents requisite and necessary to  
accomplish the objectives heretofore described.

RECEIVED  
BLMAZ STATE OFFICE  
2013 AUG 27 P 2:20  
PHOENIX, ARIZONA



1  
2 GIVING AND GRANTING unto said Agent, full power and authority to transact  
3 any business, perform every act and thing whatsoever requisite and  
4 necessary to fully accomplish the intent and purposes of this Special  
5 Power of Attorney, and therefore, I hereby ratify and confirm every act  
6 that said Agent shall lawfully do or cause to be done by virtue of these  
7 presents.

8  
9 The validity of this Special Power of Attorney shall not be affected by  
10 any subsequent disability, incapacity, or lapse of time, and shall  
11 continue in full force and effect during my lifetime, unless sooner  
12 revoked or terminated by me in writing.  
13

14 IN WITNESS WHEREOF, I (we) have hereunto set my (our) hand(s) and seal  
15 this <sup>19th</sup> 20th day of MARCH, 2012 RAH  
16 2011.

17 James J. Wass

18 Signature of Witness

19 Kathleen A. Justice RAH

20 Signature of

21 106567 CASANO RP

22 Address of Witness

23 11805 AVENIDA SIVRITA

24 Address of Principal

25 SAN DIEGO CA 92128

26 City/State/Zip

27 SAN Diego, CA 92128

28 City/State/Zip

29 RECEIVED  
30 BLM/AZ STATE OFFICE  
2013 AUG 27 P 2:20  
PHOENIX, ARIZONA

1  
2  
3  
4  
5  
6  
7  
8  
9  
10  
11  
12  
13  
14  
15  
16  
17  
18  
19  
20  
21  
22  
23  
24  
25  
26  
27  
28  
29  
30

ACKNOWLEDGMENT OF PRINCIPAL

I, Kathleen R. Hustings <sup>KAH</sup>, the principal, sign my name to this power of attorney this 19<sup>th</sup> ~~200~~ day of MARCH, <sup>2012</sup> ~~2011~~ <sup>KAH</sup>, and being first duly sworn, do declare to the undersigned authority that I sign and execute this instrument as my power of attorney, and that I sign it willingly, or willingly direct another to sign for me, that I execute it as my free and voluntary act for the purposes expressed in the power of attorney and that I am eighteen years of age or older, of sound mind and under no constraint or undue influences.

Kathleen R. Hustings  
Signature of

RECEIVED  
BLM AZ STATE OFFICE  
2013 AUG 21 P 2:20  
PHOENIX, ARIZONA

AFFIDAVIT OF WITNESS

I, JAMES A. WASS, the witness, sign my name to the foregoing power of attorney being first duly sworn and do declare to the undersigned authority that the principal signs and executes this instrument as his power of attorney and that he signs it willingly, or willingly directs another to sign for him, and that I in the presence and hearing of the principal, sign this power of attorney as witness to the principal's signing and that to the best of my knowledge, the principal is eighteen years of age or older, of sound mind and under no constraint or undue influence.

James A. Wass  
Signature of Witness

1  
2  
3  
4  
5  
6  
7  
8  
9  
10  
11  
12  
13  
14  
15  
16  
17  
18  
19  
20  
21  
22  
23  
24  
25  
26  
27  
28  
29  
30

ACKNOWLEDGMENT

State of California  
County of San Diego

SUBSCRIBED, SWORN TO AND ACKNOWLEDGE before me by Kathleen A. Hustiny  
the principal, and subscribed and sworn to before me by Janice Griffing  
Notary Public, the witness, this 19 day of March, 2012. 2012 **KAH**

[Signature]  
NOTARY PUBLIC



RECEIVED  
BLM AZ STATE OFFICE  
2013 AUG 27 P 2:20  
PHOENIX, ARIZONA

1 When Recorded, mail to:

2

3

4

5

## SPECIAL DURABLE FINANCIAL POWER OF ATTORNEY

7

8

KNOW ALL MEN BY THESE PRESENTS:

9

10

That I, EDWARD C. HUSTING, the undersigned principal, whose address is

11

11805 AVENIDA SIVRITA  
SAN DIEGO, CA 92128

12

Melburn N. Vrooman, whose address is P.O.Box 814, 25545 South Ghost Town Road, Congress, Arizona

13

85332, as my Agent to act in my name, place, stead, and for my use and benefit, as if I were

14

personally present to transact such business and perform every act requisite and necessary to:

15

16

1. Locate, acquire, contract, manage, file and record mining claims on my behalf; and to effect any or all of the above described transactions to any entities on such terms and at prices my attorney may deem proper, and in my name to make, execute, acknowledge and deliver any instrument necessary to effect such transactions; and to ask for, demand, sue for, collect, recover and receive all monies which may become due and owing to me by reason of such transaction;

17

18

19

20

21

22

23

FURTHERMORE, I specifically authorize my above named agent to:

24

25

26

27

28

29

30

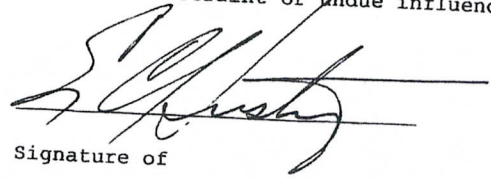
1. Buy, sell, contract, receive, possess, transfer, lease, let, demise, remise, release, encumber, hypothecate, or mortgage, whichever is applicable to accomplish the objectives heretofore described.
2. Sign, seal, deliver or otherwise execute and/or acknowledge any and all instruments, papers, or documents requisite and necessary to accomplish the objectives heretofore described.

RECEIVED  
 D. MAZ STATE OFFICE  
 2013 AUG 27 P 2:20  
 PHOENIX, ARIZONA

1  
2  
3  
4  
5  
6  
7  
8  
9  
10  
11  
12  
13  
14  
15  
16  
17  
18  
19  
20  
21  
22  
23  
24  
25  
26  
27  
28  
29  
30

ACKNOWLEDGMENT OF PRINCIPAL

I, EDWARD C. HUSTING, the principal, sign my name to this  
power of attorney this ~~30th~~ <sup>19th</sup> day of MARCH, ~~2011~~ <sup>2012</sup>, and being  
first duly sworn, do declare to the undersigned authority that I sign and  
execute this instrument as my power of attorney, and that I sign it  
willingly, or willingly direct another to sign for me, that I execute it  
as my free and voluntary act for the purposes expressed in the power of  
attorney and that I am eighteen years of age or older, of sound mind and  
under no constraint or undue influences.

  
Signature of

RECEIVED  
BLM AZ STATE OFFICE  
2013 AUG 27 P 2:20  
PHOENIX, ARIZONA

AFFIDAVIT OF WITNESS

I, JAMES J. WASS, the witness, sign my name to the  
foregoing power of attorney being first duly sworn and do declare to the  
undersigned authority that the principal signs and executes this  
instrument as his power of attorney and that he signs it willingly, or  
willingly directs another to sign for him, and that I in the presence and  
hearing of the principal, sign this power of attorney as witness to the  
principal's signing and that to the best of my knowledge, the principal  
is eighteen years of age or older, of sound mind and under no constraint  
or undue influence.

106567 James J. Wass

Signature of Witness



1  
2 GIVING AND GRANTING unto said Agent, full power and authority to transact  
3 any business, perform every act and thing whatsoever requisite and  
4 necessary to fully accomplish the intent and purposes of this Special  
5 Power of Attorney, and therefore, I hereby ratify and confirm every act  
6 that said Agent shall lawfully do or cause to be done by virtue of these  
7 presents.  
8

9  
10 The validity of this Special Power of Attorney shall not be affected by  
11 any subsequent disability, incapacity, or lapse of time, and shall  
12 continue in full force and effect during my lifetime, unless sooner  
13 revoked or terminated by me in writing.

14 IN WITNESS WHEREOF, I (we) have hereunto set my (our) hand(s) and seal  
15 *Scott* this 19<sup>th</sup> day of March, ~~2011~~ 2012 *Scott*

16  
17 *Sammy S. Wason*  
18 Signature of Witness

19  
20 *[Signature]*  
21 Signature of

22  
23 1060507 CROSBY RD  
24 Address of Witness

25  
26 11805 AVENIDA SIVRITA, SAN DIEGO  
27 Address of Principal CA 92128

28  
29 SAN DIEGO CA. 92128  
30 City/State/zip

31  
32  
33  
34  
35  
36  
37  
38  
39  
40  
RECEIVED  
BLM AZ STATE OFFICE  
2013 AUG 21 P 2:20  
PHOENIX, ARIZONA

1  
2  
3  
4  
5  
6  
7  
8  
9  
10  
11  
12  
13  
14  
15  
16  
17  
18  
19  
20  
21  
22  
23  
24  
25  
26  
27  
28  
29  
30

ACKNOWLEDGMENT

State of California  
County of San Diego

SUBSCRIBED, SWORN TO AND ACKNOWLEDGE before me by Edward (Hustley),  
the principal, and subscribed and sworn to before me by Janice Griffing  
Notary Public, the witness, this 19 day of March, 2011 2012 2CH

Janice Griffing  
NOTARY PUBLIC



RECEIVED  
BLMAZ STATE OFFICE  
3 AUG 27 P 2:20  
PHOENIX, ARIZONA

**United States Department of the Interior**  
**Bureau of Land Management**  
LANDS/RECREATION & PLANNING  
ONE N CENTRAL AVE  
PHOENIX, AZ 85004 -2203  
Phone: 602-417-9200

Receipt

No: 2866618

<b>Transaction #:</b> 2952547	
<b>Date of Transaction:</b> 08/27/2013	
<b>CUSTOMER:</b>	
MELBURN VROOMAN PO BOX 814 CONGRESS, AZ 85332-0814 US	

LINE #	QTY	DESCRIPTION	REMARKS	UNIT PRICE	TOTAL
1	1.00	LOCATABLE MINERALS / MINING CLAIMS- NOT NEW-UNADJUD, ONE AUTH NO. ONLY / MINING CLAIM MONEY RECEIVED CASES: AMC358837/\$240.00	POL 2013/24 WAV	- n/a -	240.00
<b>TOTAL:</b>					<b>\$240.00</b>

PAYMENT INFORMATION					
1	AMOUNT:	240.00	POSTMARKED:	N/A	
	TYPE:	CASH	RECEIVED:	08/27/2013	
	NAME:	VROOMAN, MELBURN PO BOX 814 CONGRESS AZ 85332-0814 US			

REMARKS

This receipt was generated by the automated BLM Collections and Billing System and is a paper representation of a portion of the official electronic record contained therein.



When Recorded Return Document to:

Mel VROOMAN  
PO BOX 814  
Congress, AZ  
85332

Check here is this is a change of address.

Telephone: \_\_\_\_\_

E-mail address: VRO10@yahoo.com

358836  
403598  
405743  
414683  
412210  
345232  
344707  
403516

**AFFIDAVIT OF PERFORMANCE OF ANNUAL WORK**

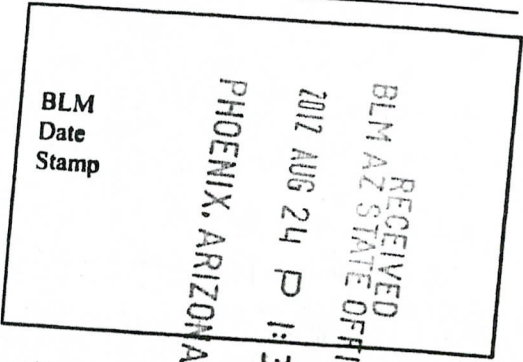
1. State of Arizona, County of yavapai ss:

2. I (Name) William P. Kirkemunde

3. Reside at (Address) 195 Rainbow Drive

City LIVINGSTON County \_\_\_\_\_

State TX Zip 77399 being duly sworn, depose and say that I am a citizen of the United States, more than eighteen years of age, and that all of the facts set forth in this affidavit, subject to the provisions and penalties of 18 U.S.C. 1001 pertaining to the filing of false, fictitious, or fraudulent statements with the United States, are true and correct according to the best of my knowledge, information and belief.



4. Owner's name and address (if not shown in Items 1-3 above), \_\_\_\_\_

5. That I am personally acquainted with the mining claim(s). The work and improvements were made by and at the expense of the owner(s) of said claim(s). Said contiguous group of claims, listed on this document, are situated in the Weaver (optional) Mining District; yavapai County, Arizona.

Line No.	AMC NUMBER	CLAIM/SITE NAME	COUNTY RECORDER DATA (If available)	TWP	RNG	SEC
1	403598	DELTA				
2	403599	Thats Nice #3		10N	4W	30
3	405743	Flight Deck		10N	4W	30
4						
5						
6						

1 80 acre placer (AMC 345232)  
verified by examination of bc notice  
\$420 balance  
~~110 balance~~

ENTERED IN COMPUTER  
BE 9.17.12

AFFIDAVIT OF PERFORMANCE OF ANNUAL WORK - page 2

RECEIVED  
BLM AZ STATE OFFICE  
2012 AUG 24 P 1:36  
PHOENIX, ARIZONA  
BLM  
Date  
Stamp

7					
8					
9					
10					

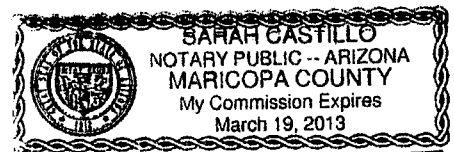
6. That between the dates starting at 12 o'clock noon on September 1, 20 11 and ending at 12 o'clock noon on September 1, 20 12 at least \$ 600.00 dollars worth of work and improvements were done and performed upon said claim(s) or upon one or more of a contiguous group of claims for the benefit of all, wholly or partly outside of a contiguous group of claims for the benefit of all, not including the location work.

7. That the following persons were employed to perform the work and improvements described herein: \_\_\_\_\_  
John Barrett, Steve Barrett, Paul Oaks, Melburn Vrooman

8. That the work and improvements performed were: Claim Improvements, Road, Brush etc

9. Dated: 8/23/12 Signature: Paul Kirkemunde / POA on file agent only Melburn Vrooman  
SUBSCRIBED AND SWORN TO before me, a Notary Public, this 23 day of August 2012

By: Sarah Castillo  
Notary Public [Signature]  
My Commission Expires Maricopa AZ 03/19/2013



No. of Claims: 3 x \$10 = 30.00  
Check No.: 10 Init. SC  
Receipt No.: 2639794  
For BLM Use Only

Bureau of Land Management  
Arizona State Office  
[www.az.blm.gov](http://www.az.blm.gov)

Form: MCF108  
Revised Jan. 2006  
Page 2 of 2



**NOTICE OF INTENTION TO HOLD MINING CLAIMS/SITES**

When Recorded Return Document to:

Melburn N VROOMAN  
Po Box 814  
Congress AZ  
85332

RECEIVED  
 BLM AZ STATE OFFICE  
 2012 AUG 24 P 1:41  
 PHOENIX, ARIZONA

BLM  
 Date  
 Stamp

Check here if this is a change of address.

Telephone: \_\_\_\_\_

E-mail Address VRO 70@yahoo.com

I (We) intend to hold the claims(s) and/or site(s) listed below for the calendar year 20\_\_\_\_, and I (We) have filed or will file a Notice of Intent to Hold in the county where the claim (s) is located.

Reason for filing a Notice of Intent to Hold instead of an assessment work filing (check one):

- Maintenance fee was paid to maintain claim(s) during this assessment year.
- Mill or tunnel sites.
- Claim(s) was located during the current assessment year.
- BLM has deferred assessment work (attach copy of decision granting deferment, or pending petition for deferment including date petition was filed.)

Line No.	AMC NUMBER	CLAIM/SITE NAME	COUNTY RECORDER DATA (If available)	TWP	RNG	SEC
1	414683	Cross Over	B.4870 P.925	10N	4W	18
2	414684	De Vault Placers	B.4870 P.934	10N	4W	17
3	414685	Fletchers Gold	B.4870 P.932	10N	4W	18
4	414686	Fletchers Gold Ext	B.4870 P.931	10N	4W	18
5	414693	VIVA Gold	B.4870 P.933	10N	4W	18
6						
7						
8						
9						
10						

NOTICE OF INTENTION TO HOLD MINING CLAIMS/SITES  
page 2

BLM  
Date  
Stamp

RECEIVED  
BLM AZ STATE OFFICE  
2012 AUG 24 1:42  
PHOENIX, ARIZONA

1. State of Arizona, County of Yavapai

2. I (Name) Robert J Pritty

3. Reside at (Address) Po Box 814

City Congress County Yavapai State AZ Zip 85332 being duly sworn, depose and say that I am a citizen of the United States, more than eighteen years of age, that all of the facts set forth in this notice, subject to the provisions and penalties of 18 U.S.C. 1001 pertaining to the filing of false, fictitious, or fraudulent statements with the United States, are true and correct according to the best of my knowledge, information and belief.

4. Owner's name and address (If not shown in Items 1-3 above). Patricia M Cook

3100 S. white horse Pike # 7 Hamonton, NJ 08037

5. Dated: 8/23/12 Signature: Robert J Pritty, Patricia M Cook  
Melburn N Vrooman Melburn N Vrooman i - Agent only

Bureau of Land Management  
Arizona State Office  
[www.az.blm.gov](http://www.az.blm.gov)

No. of Claims: 5 x \$10 = 50  
Check No: CC Init. SC  
Receipt No.: 2639794  
For BLM Use Only

**NOTICE OF INTENTION TO HOLD MINING CLAIMS/SITES**

When Recorded Return Document to:

Melburn N Vrooman  
Po Box 814  
Congress AZ 85332

RECEIVED  
 BLM AZ STATE OFFICE  
 2012 AUG 24 P 1:39  
 PHOENIX, ARIZONA

BLM  
 Date  
 Stamp

Check here if this is a change of address.

Telephone: \_\_\_\_\_

E-mail Address VRO70@yahoo.com


I (We) intend to hold the claims(s) and/or site(s) listed below for the calendar year 20\_\_\_\_, and I (We) have filed or will file a Notice of Intent to Hold in the county where the claim (s) is located.

Reason for filing a Notice of Intent to Hold instead of an assessment work filing (check one):

- Maintenance fee was paid to maintain claim(s) during this assessment year.
- Mill or tunnel sites.
- Claim(s) was located during the current assessment year.
- BLM has deferred assessment work (attach copy of decision granting deferment, or pending petition for deferment including date petition was filed.)

Line No.	AMC NUMBER	CLAIM/SITE NAME	COUNTY RECORDER DATA (If available)	TWP	RNG	SEC
1	412210	Badger	AMD 846 P 401 B. 4835 P. 800	13N	1W	21
2	414687	OH my Gold	B 4870 P. 928	10N	4W	18
3	414688	Red Flats Top	B. 4870 P. 924	10N	4W	18
4	414689	Rocky Gulch	B 4870 P. <del>924</del> <sup>927</sup>	10N	4W	18
5	414690	The Rusty Pick	B 4870 P. 926	10N	4W	18
6	414691	Upper Antelope East	B 4870 P. 929	10N	4W	17
7	414692	Upper Antelope West	B 4870 P. 930	10N	4W	17
8						
9						
10						

NOTICE OF INTENTION TO HOLD MINING CLAIMS/SITES  
page 2



1. State of Arizona, County of Yavapai  
2. I (Name) EDWARD C Husting and Kathleen A Husting  
3. Reside at (Address) 11805 Avenida Sivrita

City San Diego County SANDIEGO State CA Zip 92818 being duly sworn, depose and say that I am a citizen of the United States, more than eighteen years of age, that all of the facts set forth in this notice, subject to the provisions and penalties of 18 U.S.C. 1001 pertaining to the filing of false, fictitious, or fraudulent statements with the United States, are true and correct according to the best of my knowledge, information and belief.

4. Owner's name and address (If not shown in Items 1-3 above).

5. Dated: 8/23/12 Signature: EDWARD CHUSTING, Kathleen A Husting  
Melburn N Vrooman Melburn N Vrooman PDA - Agent Only

Bureau of Land Management  
Arizona State Office  
[www.az.blm.gov](http://www.az.blm.gov)

No. of Claims:	<u>6</u>	x \$10 =	<u>6070.50</u>
Check No:	<u>CC</u>	Init.	<u>SL</u>
Receipt No.:	<u>2639794</u>		
For BLM Use Only			

When Recorded Return Document to:

Melburn N Vrooman  
PO Box 814  
Congress AZ  
85332

Check here if this is a change of address.

Telephone: 480-399-5806

E-mail address: VRO70@yahoo.com

**AFFIDAVIT OF PERFORMANCE OF ANNUAL WORK**

1. State of Arizona, County of yavapai ss:

2. I (Name) Melburn N VROOMAN

3. Reside at (Address) PO BOX 814

City Congress County yavapai

State AZ Zip 85332 being duly sworn, depose and say that I am a citizen of the United States, more than eighteen years of age, and that all of the facts set forth in this affidavit, subject to the provisions and penalties of 18 U.S.C. 1001 pertaining to the filing of false, fictitious, or fraudulent statements with the United States, are true and correct according to the best of my knowledge, information and belief.

4. Owner's name and address (If not shown in Items 1-3 above).

RECEIVED  
BLM AZ STATE OFFICE  
2012 AUG 24 P 1:31  
PHOENIX, ARIZONA  
BLM  
Date  
Stamp

5. That I am personally acquainted with the mining claim(s). The work and improvements were made by and at the expense of the owner(s) of said claim(s). Said contiguous group of claims, listed on this document, are situated in the

Weaver (optional) Mining District; yavapai County, Arizona.

Line No.	AMC NUMBER	CLAIM/SITE NAME	COUNTY RECORDER DATA (If available)	TWP	RNG	SEC
1	358837	Devils Nest AU2	BK4108 P.99	10N	4W	30,31
2	358838	Devils Nest AUID	BK4108 P.100	10N	4W	30,31
3	358839	Devils Nest AVII	BK4108 P.95	10N	4W	31
4	358836	Devils Nest AVI	BK4109 P.97	10N	4W	31
5	344708	Cougar Run		10N	5W	35
6	345233	LIKKER CITTER				



AFFIDAVIT OF PERFORMANCE OF ANNUAL WORK – page 2

RECEIVED  
 BLM AZ STATE OFFICE  
 PHOENIX, ARIZONA  
 2012 AUG 24 P 1:35  
 BLM  
 Date  
 Stamp

	AMC#	Claimsite Name	DATA if Available	TWP	RNG	SEC
7	403516	Thats NICE	BK 4766 P. 491	9N	4W	5
8	403517	Thats NICE #1	BK 4765 P. 117	10N	5W	36
9	403518	Thats NICE #2	BK 4766 P. 492	10N	4W	30
10						

6. That between the dates starting at 12 o'clock noon on September 1, 20 11 and ending at 12 o'clock noon on September 1, 20 12 at least \$ 1800 dollars worth of work and improvements were done and performed upon said claim(s) or upon one or more of a contiguous group of claims for the benefit of all, wholly or partly outside of a contiguous group of claims for the benefit of all, not including the location work.


7. That the following persons were employed to perform the work and improvements described herein: John Barrett, Steve BARRETT, Melburn Vrooman, Robert Pritty

8. That the work and improvements performed were: Claim Improvements

9. Dated: 8/23/12 Signature: Melburn N Vrooman PoA agent only

SUBSCRIBED AND SWORN TO before me, a Notary Public, this 23<sup>rd</sup> day of August 20 12

By: Sarah Castillo  
 Notary Public [Signature]  
 My Commission Expires March 19, 2013



No. of Claims: 9 x \$10 = 90  
 Check No.: CC Init. SC  
 Receipt No.: 2639794

**MAINTENANCE FEE PAYMENT**

Claimant Name: Melburn N Vrooman  
 Address: PO Box 814  
 City: Congress State: AZ Zip: 85332  
 Telephone: 480-399-5806  
 E-mail address: VRO70@yahoo.com  
 Signature: Melburn N Vrooman

Check here if this is a change of address.

RECEIVED  
 BLM AZ STATE OFFICE  
 2012 AUG 24 P 1:43  
 PHOENIX, ARIZONA  
 BLM  
 Date  
 Stamp

LINE NO.	AMC NUMBER	CLAIM/SITE NAME	COUNTY RECORDER DATA (If available)	TWP	RNG	SEC
1	345232	Devil's Delight		10N	5W	25, 26
2						
3						
4						
5						
6						
7						
8						
9						
10						

List additional claims on Form MCF114.

Bureau of Land Management  
 Arizona State Office  
 www.az.blm.gov

*Melburn N Vrooman*

No. of Claims: 1 x \$125 = \$125 ~~3~~ 140  
 Check No: CC Init. SC  
 Receipt No.: 2639294  
 For BLM Use Only

United States Department of the Interior  
 Bureau of Land Management  
 LANDS/RECREATION & PLANNING  
 ONE N CENTRAL AVE  
 PHOENIX, AZ 85004 -2203  
 Phone: 602-417-9200

Receipt

No:

2639794

<b>Transaction #:</b> 2720404	
<b>Date of Transaction:</b> 08/24/2012	
<b>CUSTOMER:</b>	
MELBURN VROOMAN PO BOX 814 CONGRESS, AZ 85332-0814 US	

LINE #	QTY	DESCRIPTION	REMARKS	UNIT PRICE	TOTAL
1	1.00	LOCATABLE MINERALS / MINING CLAIMS- NOT NEW-UNADJUD, ONE AUTH NO. ONLY / MINING CLAIM MONEY RECEIVED CASES: AMC345232/\$380.00	MAINT (1) 2013, WAIVER (24) NOI (12), POL (12)	- n/a -	380.00
<b>TOTAL:</b>					<b>\$380.00</b>

PAYMENT INFORMATION			
NOTE: Items will appear on credit card statement as "Bureau of Land Mgmt CO".			
1	AMOUNT:	380.00	POSTMARKED: N/A
	TYPE:	CREDIT CARD	RECEIVED: 08/24/2012
	NAME:	VROOMAN, MELBURN PO BOX 814 CONGRESS AZ 85332-0814 US	
	CARD NO:	XXXXXXXXXXXX9402	AUTH CODE: 307771
	NAME ON CARD:	MELBURN N VROOMAN FRONTIER GOLD PROSP	
	EXPIRES:	10/2014	
	SIGNATURE:		

REMARKS

This receipt was generated by the automated BLM Collections and Billing System and is a paper representation of a portion of the official electronic record contained therein.

United States Department of the Interior  
 Bureau of Land Management  
 LANDS/RECREATION & PLANNING  
 ONE N CENTRAL AVE  
 PHOENIX, AZ 85004 -2203  
 Phone: 602-417-9200

Receipt

No:

2639794

<b>Transaction #:</b> 2720404	
<b>Date of Transaction:</b> 08/24/2012	
<b>CUSTOMER:</b>	
MELBURN VROOMAN PO BOX 814 CONGRESS, AZ 85332-0814 US	

LINE #	QTY	DESCRIPTION	REMARKS	UNIT PRICE	TOTAL
1	1.00	LOCATABLE MINERALS / MINING CLAIMS- NOT NEW-UNADJUD, ONE AUTH NO. ONLY / MINING CLAIM MONEY RECEIVED CASES: AMC345232/\$380.00	MAINT (1) 2013, WAIVER (24) NOI (12), POL (12)	- n/a -	380.00
<b>TOTAL:</b>					<b>\$380.00</b>

PAYMENT INFORMATION			
NOTE: Items will appear on credit card statement as "Bureau of Land Mgmt CO".			
1	AMOUNT:	380.00	POSTMARKED: N/A
	TYPE:	CREDIT CARD	RECEIVED: 08/24/2012
	NAME:	VROOMAN, MELBURN PO BOX 814 CONGRESS AZ 85332-0814 US	
	CARD NO:	XXXXXXXXXXXX9402	AUTH CODE: 307771
	NAME ON CARD:	MELBURN N VROOMAN FRONTIER GOLD PROSP	
	EXPIRES:	10/2014	
	SIGNATURE:		

REMARKS

This receipt was generated by the automated BLM Collections and Billing System and is a paper representation of a portion of the official electronic record contained therein.

UNITED STATES DEPARTMENT OF THE INTERIOR  
BUREAU OF LAND MANAGEMENT

9/30

358836  
403516

FORM APPROVED  
OMB NO. 1004-0114  
Expires: February 28, 2010

451

**MAINTENANCE FEE WAIVER CERTIFICATION**

SEE INSTRUCTIONS ON REVERSE

344707 345232

- This small miner waiver is filed for the assessment year beginning at noon on September 1, 2012 and ending at noon on September 1, 2013
- The undersigned and all related parties owned ten or fewer mining claims, mill, or tunnel sites located and maintained on Federal lands in the United States of America on September 1, 2012
- The undersigned have performed the assessment work required by law for each mining claim listed prior to filing this waiver and understand that by filing this form; an affidavit of assessment work must be recorded by the December 30th following the filing of this waiver.
- The undersigned understand that if the assessment work obligation has not yet come due under 30 U.S.C. 28 (for those claims in their first assessment year only); a notice of intent to hold reciting this condition must be recorded by the December 30th following the filing of this waiver.
- The undersigned understand that mill and tunnel sites may also be listed upon this waiver and be waived from payment of the maintenance fee; and that a notice of intent to hold for these sites is required to be recorded by the December 30th immediately following the filing of this waiver.
- The undersigned understand and acknowledge that pursuant to 43 U.S.C. 1212 and 18 U.S.C. 1001; the filing or recording of a false, fictitious, or fraudulent document with the Bureau of Land Management may result in a fine of up to \$250,000, a prison term not to exceed five years, or both.
- The mining claims, mill or tunnel sites for which this waiver from payment of the maintenance fees is requested are:

CLAIM OR SITE NAME	BLM RECORDATION SERIAL NUMBER
1. Cougar Run	✓ AMC 344708
2. Likker Gitter	AMC 345233
3. Thats NICE	AMC 403516
4. Thats NICE #1	AMC 403517
5. Thats NICE #2	AMC 403518
6. Devils Nest AU1	AMC 358836
7. Devils Nest AU2	AMC 358837
8. Devils Nest AU 10	AMC 358838
9. Devils Nest AU 11	AMC 358839
10.	

The owner(s) (claimants) of the above mining claims and sites are:

Melburn N Vrooman  
(Owner's Name - Please Print)

Melburn N Vrooman  
(Owner's Signature)

PO Box 814  
(Street or P.O. Box)  
Congress AZ 85332  
(City) (State) (Zip Code)

(Owner's Name - Please Print)

(Owner's Signature)

(Street or P.O. Box)

(City) (State) (Zip Code)

(Owner's Name - Please Print)

(Owner's Signature)

(Street or P.O. Box)

(City) (State) (Zip Code)

(Continued on page 2)

RECEIVED  
BLM AZ STATE OFFICE  
2012 AUG 24 P 1:33  
PHOENIX, ARIZONA

ENTERED IN COMPUTER

RE 9-17-12

16  
152



(Owner's Name - Please Print)	(Owner's Signature)		
(Street or P.O. Box)	(City)	(State)	(Zip Code)
(Owner's Name - Please Print)	(Owner's Signature)		
(Street or P.O. Box)	(City)	(State)	(Zip Code)
(Owner's Name - Please Print)	(Owner's Signature)		
(Street or P.O. Box)	(City)	(State)	(Zip Code)
(Owner's Name - Please Print)	(Owner's Signature)		
(Street or P.O. Box)	(City)	(State)	(Zip Code)

**INSTRUCTIONS**

- |  |  |
|--|--|
| <ol style="list-style-type: none"> <li>1. This certification is made under the provisions of § 1744 of Title 43 and § 28-28k of Title 30 of the United States Code; and the regulations thereunder (43 CFR Part 3830).</li> <li>2. The claimant(s) must fill in the dates in paragraph 1 for the beginning and ending of the assessment year for which this waiver is sought.</li> <li>3. The claimant(s) must fill in the date in paragraph 2 for the beginning of the assessment year for which this waiver is sought.</li> <li>4. All claim and site names and Bureau of Land Management (BLM) serial numbers must be listed for the mining claims, mill sites, and tunnel sites for which the waiver is sought.</li> <li>5. All owners of the mining claims, mill sites, and tunnel sites and their addresses must be given.</li> <li>6. This waiver form must be signed by all the claimants or their designated agent, in original form. If an agent is designated, a notarized designation of agent, signed by all of the claimants with proper address given, must be submitted with this waiver.</li> </ol> | <ol style="list-style-type: none"> <li>7. This form must be filed no later than September 1st for the upcoming assessment year in the BLM State Office where the mining claims or sites are recorded, or the waiver cannot be granted by the BLM. (Example: to obtain a waiver for the assessment year 2000, which begins at noon on September 1, 1999, you must qualify for and file for a waiver no later than September 1, 1999, in the proper BLM State Office).</li> <li>8. For all mining claims which require assessment work, you must record an affidavit of labor on or before the December 30th immediately following the filing of this waiver. For all other mining claims or sites waived, you must record a notice of intent to hold on or before the December 30th immediately following the filing of this waiver.</li> <li>9. Mill and tunnel sites may also be listed upon this waiver and be waived from payment of the maintenance fee. A notice of intent to hold for these sites is required to be filed by the December 30th following the filing of this waiver.</li> </ol> |
|--|--|

**NOTICE/BURDEN HOURS STATEMENT**

The Privacy Act of 1974, *as amended*, and the regulation in 43 CFR 2.48(d) provide that you be furnished the following information in connection with the information required by this certification of waiver from rental fees.

**AUTHORITY:** 30 U.S.C. 28-28k; 43 U.S.C. 1201, 1457, 1740, and 1744; and 43 CFR 3830.

**PRINCIPLE PURPOSE:** This information is to be used to verify that the owner(s) (claimants) of a mining claim has complied with 30 U.S.C. 28f and is entitled to perform assessment work in lieu of paying the maintenance fee for the mining claims listed on this form.

**ROUTINE USE:** (1) Adjudication of the claimant(s) certification of waiver from paying the maintenance fee otherwise required by 30 U.S.C. 28f. (2) Disclosure may be made to appropriate Federal agencies when location is made within the agency's geographic area of responsibility. (3) Information from the record and/or the record will be transferred to the appropriate Federal, State, or local agency, or a member of the public in response to a specific request for pertinent information. (4) Information may also be provided to the Department of Justice or in a proceeding before a court or adjudicative body; or to Federal, State, local or foreign agencies when needed for enforcement of civil or criminal codes or applicable regulations concerning title rights upon the public land.

**EFFECT OF NOT PROVIDING INFORMATION:** Disclosure of this information is required by 30 U.S.C. 28f and 43 CFR Part 3830 for those qualified claimants wishing to take the small miner waiver allowed. Failure to supply the information required in this form to support the claimants certification of waiver from payment of the otherwise required maintenance fees will result in the waiver being disallowed and the mining claims subject to forfeiture by BLM under 30 U.S.C. 28i.

The Paperwork Reduction Act of 1995 requires us to inform you that:

This information is being collected to allow the BLM to determine if you qualify for a waiver from the payment of \$100 per mining claim or site maintenance fee established in 30 U.S.C. 28f and the implementing regulations at 43 CFR 3830. A response to this request is required in accordance with the statute to obtain your benefit.

BLM would like you to know that you do not have to respond to this, or any other, Federal agency-sponsored information collection unless it displays a currently valid OMB control number.

Public reporting burden for this form is estimated to average 20 minutes (.33 hours) per response, including time to review instructions, gathering and maintaining data, and completing and reviewing the form. Direct comments regarding this burden estimate, or any other aspect of this form, to the U.S. Department of the Interior, Bureau of Land Management, (104-0114) Bureau Information Collection Clearance Officer (W-6630), Mail Stop #01 LS, 1849 C St, N.W., Washington, D.C. 20240.

FOR OFFICIAL USE ONLY

RECEIVED  
BLM STATE OFFICE  
AUG 24 P 1:33  
BUREAU OF LAND MANAGEMENT  
ARIZONA

Amc 344707  
 Amc 345232 (399)  
 Amc 403516

Form 3830-2  
 (March 2007)

UNITED STATES DEPARTMENT OF THE INTERIOR  
 BUREAU OF LAND MANAGEMENT

*adA*

FORM APPROVED  
 OMB NO. 1004-0114  
 Expires: February 28, 2010

MAINTENANCE FEE WAIVER CERTIFICATION

SEE INSTRUCTIONS ON REVERSE

1. This small miner waiver is filed for the assessment year beginning at noon on September 1, 2011 and ending at noon on September 1, 2012
2. The undersigned and all related parties owned ten or fewer mining claims, mill, or tunnel sites located and maintained on Federal lands in the United States of America on September 1, 2011
3. The undersigned have performed the assessment work required by law for each mining claim listed prior to filing this waiver and understand that by filing this form; an affidavit of assessment work must be recorded by the December 30th following the filing of this waiver.
4. The undersigned understand that if the assessment work obligation has not yet come due under 30 U.S.C. 28 (for those claims in their first assessment year only); a notice of intent to hold reciting this condition must be recorded by the December 30th following the filing of this waiver.
5. The undersigned understand that mill and tunnel sites may also be listed upon this waiver and be waived from payment of the maintenance fee; and that a notice of intent to hold for these sites is required to be recorded by the December 30th immediately following the filing of this waiver.
6. The undersigned understand and acknowledge that pursuant to 43 U.S.C. 1212 and 18 U.S.C. 1001; the filing or recording of a false, fictitious, or fraudulent document with the Bureau of Land Management may result in a fine of up to \$250,000, a prison term not to exceed five years, or both.
7. The mining claims, mill or tunnel sites for which this waiver from payment of the maintenance fees is requested are:

CLAIM OR SITE NAME	BLM RECORDATION SERIAL NUMBER
1. Cougar Run	Amc 344708
2. LICKER GITTER	Amc 345233
3. THATS NICE	Amc 403516
4. THATS NICE #1	Amc 403517
5. THATS NICE #2	Amc 403518
6. Devils Nest Au 1	Amc 358836
7. Devils Nest Au 2	Amc 358837
8. Devils Nest Au 10	Amc 358838
9. Devils Nest Au 11	Amc 358839
10.	

The owner(s) (claimants) of the above mining claims and sites are:

Melburn N Vrooman  
 (Owner's Name - Please Print)

*Melburn N Vrooman*  
 (Owner's Signature)

PO Box 814  
 (Street or P.O. Box)

Congress AZ 85332  
 (City) (State) (Zip Code)

\_\_\_\_\_  
 (Owner's Name - Please Print)

\_\_\_\_\_  
 (Owner's Signature)

\_\_\_\_\_  
 (Street or P.O. Box)

\_\_\_\_\_  
 (City) (State) (Zip Code)

\_\_\_\_\_  
 (Owner's Name - Please Print)

\_\_\_\_\_  
 (Owner's Signature)

\_\_\_\_\_  
 (Street or P.O. Box)

\_\_\_\_\_  
 (City) (State) (Zip Code)

(Continued on page 2)

ENTERED INTO COMPUTER

8/29/2011 *[Signature]*

RECEIVED  
 BLM ARIZONA STATE OFFICE  
 2011 AUG 23 P 2:14  
 TUCSON, ARIZONA

(Owner's Name - Please Print)	(Owner's Signature)		
(Street or P.O. Box)	(City)	(State)	(Zip Code)
(Owner's Name - Please Print)	(Owner's Signature)		
(Street or P.O. Box)	(City)	(State)	(Zip Code)
(Owner's Name - Please Print)	(Owner's Signature)		
(Street or P.O. Box)	(City)	(State)	(Zip Code)
(Owner's Name - Please Print)	(Owner's Signature)		
(Street or P.O. Box)	(City)	(State)	(Zip Code)

**INSTRUCTIONS**

- |  |  |
|--|--|
| <ol style="list-style-type: none"> <li>1. This certification is made under the provisions of § 1744 of Title 43 and § 28-28k of Title 30 of the United States Code; and the regulations thereunder (43 CFR Part 3830).</li> <li>2. The claimant(s) must fill in the dates in paragraph 1 for the beginning and ending of the assessment year for which this waiver is sought.</li> <li>3. The claimant(s) must fill in the date in paragraph 2 for the beginning of the assessment year for which this waiver is sought.</li> <li>4. All claim and site names and Bureau of Land Management (BLM) serial numbers must be listed for the mining claims, mill sites, and tunnel sites for which the waiver is sought.</li> <li>5. All owners of the mining claims, mill sites, and tunnel sites and their addresses must be given.</li> <li>6. This waiver form must be signed by all the claimants or their designated agent, in original form. If an agent is designated, a notarized designation of agent, signed by all of the claimants with proper address given, must be submitted with this waiver.</li> </ol> | <ol style="list-style-type: none"> <li>7. This form must be filed no later than September 1st for the upcoming assessment year in the BLM State Office where the mining claims or sites are recorded, or the waiver cannot be granted by the BLM. (Example: to obtain a waiver for the assessment year 2000, which begins at noon on September 1, 1999, you must qualify for and file for a waiver no later than September 1, 1999, in the proper BLM State Office).</li> <li>8. For all mining claims which require assessment work, you must record an affidavit of labor on or before the December 30th immediately following the filing of this waiver. For all other mining claims or sites waived, you must record a notice of intent to hold on or before the December 30th immediately following the filing of this waiver.</li> <li>9. Mill and tunnel sites may also be listed upon this waiver and be waived from payment of the maintenance fee. A notice of intent to hold for these sites is required to be filed by the December 30th following the filing of this waiver.</li> </ol> |
|--|--|

**NOTICE/BURDEN HOURS STATEMENT**

The Privacy Act of 1974, *as amended*, and the regulation in 43 CFR 2.48(d) provide that you be furnished the following information in connection with the information required by this certification of waiver from rental fees.

**AUTHORITY:** 30 U.S.C. 28-28k; 43 U.S.C. 1201, 1457, 1740, and 1744; and 43 CFR 3830.

**PRINCIPLE PURPOSE:** This information is to be used to verify that the owner(s) (claimants) of a mining claim has complied with 30 U.S.C. 28f and is entitled to perform assessment work in lieu of paying the maintenance fee for the mining claims listed on this form.

**ROUTINE USE:** (1) Adjudication of the claimant(s) certification of waiver from paying the maintenance fee otherwise required by 30 U.S.C. 28f. (2) Disclosure may be made to appropriate Federal agencies when location is made within the agency's geographic area of responsibility. (3) Information from the record and/or the record will be transferred to the appropriate Federal, State, or local agency, or a member of the public in response to a specific request for pertinent information. (4) Information may also be provided to the Department of Justice or in a proceeding before a court or adjudicative body; or to Federal, State, local or foreign agencies when needed for enforcement of civil or criminal codes or applicable regulations concerning title rights upon the public land.

**EFFECT OF NOT PROVIDING INFORMATION:** Disclosure of this information is required by 30 U.S.C. 28f and 43 CFR Part 3830 for those qualified claimants wishing to take the small miner waiver allowed. Failure to supply the information required in this form to support the claimants certification of waiver from payment of the otherwise required maintenance fees will result in the waiver being disallowed and the mining claims subject to forfeiture by BLM under 30 U.S.C. 28i.

The Paperwork Reduction Act of 1995 requires us to inform you that: This information is being collected to allow the BLM to determine if you qualify for a waiver from the payment of \$100 per mining claim or site maintenance fee established in 30 U.S.C. 28f and the implementing regulations at 43 CFR 3830. A response to this request is required in accordance with the statute to obtain your benefit.

BLM would like you to know that you do not have to respond to this, or any other, Federal agency-sponsored information collection unless it displays a currently valid OMB control number.

Public reporting burden for this form is estimated to average 20 minutes (.33 hours) per response, including time to review instructions, gathering and maintaining data, and completing and reviewing the form. Direct comments regarding this burden estimate, or any other aspect of this form, to the U.S. Department of the Interior, Bureau of Land Management, (1004-0114) Bureau Information Collection Clearance Officer (WO-630), Mail Stop 401 LS, 1849 C St, N.W., Washington, D.C. 20240.

FOR OFFICIAL USE ONLY

RECEIVED  
BLM STATE OFFICE  
JUN 23 2:14 PM '99



When Recorded Return Document to:

Melburn N Vrooman  
Po Box 814  
Congress, AZ  
85332

Check here is this is a change of address.

Telephone: 480-399-5806

E-mail address: vra 70@yahoo.com

**AFFIDAVIT OF PERFORMANCE OF ANNUAL WORK**

1. State of Arizona, County of YAVAPAI ss:

2. I (Name) Melburn N VROOMAN

3. Reside at (Address) Po Box 814  
25545 S. GHOSTTOWN RD.

City Congress County YAVAPAI

RECEIVED  
AZ STATE OFFICE  
2011 AUG 23 P 2:14  
PHOENIX, ARIZONA  
BLM  
Date  
Stamp

State AZ Zip 85332 being duly sworn, depose and say that I am a citizen of the United States, more than eighteen years of age, and that all of the facts set forth in this affidavit, subject to the provisions and penalties of 18 U.S.C. 1001 pertaining to the filing of false, fictitious, or fraudulent statements with the United States, are true and correct according to the best of my knowledge, information and belief.

4. Owner's name and address (If not shown in Items 1-3 above).

5. That I am personally acquainted with the mining claim(s). The work and improvements were made by and at the expense of the owner(s) of said claim(s). Said contiguous group of claims, listed on this document, are situated in the

Weaver (optional) Mining District; YAVAPAI County, Arizona.

Line No.	AMC NUMBER	CLAIM/SITE NAME	COUNTY RECORDER DATA (If available)	TWP	RNG	SEC
1	358837	DEVILS NEST AU2	BK4108 P.99	10N	4W	30,31
2	358838	DEVILS NEST AU10	BK4108 P.100	10N	4W	30,31
3	358839	DEVILS NEST AU11	BK4108 P.95	10N	4W	31
4	358836	DEVILS NEST AU1	BK4109 P.97	10N	4W	31
5	344708	Couger Run		10N	5W	35
6	345233	LIKKER Gitter		10N	5W	35

ENTERED INTO COMPUTER  
TS

RECEIVED  
 MARICOPA COUNTY OFFICE  
 PHOENIX, ARIZONA  
 2011 AUG 23 P 2:15  
 BLM  
 Date  
 Stamp

7						
8						
9						
10						

6. That between the dates starting at 12 o'clock noon on September 1, 20 10 and ending at 12 o'clock noon on September 1, 20 11 at least \$ 18.00 dollars worth of work and improvements were done and performed upon said claim(s) or upon one or more of a contiguous group of claims for the benefit of all, wholly or partly outside of a contiguous group of claims for the benefit of all, not including the location work.


7. That the following persons were employed to perform the work and improvements described herein: Robert Pritty, Melburn Vrooman, John Barrette, Steve Barrette

8. That the work and improvements performed were: Maintian Roads, Trenching, Sampling, Watchman, Tools, etc, Meals to Miners, Cut Brush, Equipment,

9. Dated: 8/23/2011 Signature: Melburn N Vrooman

**SUBSCRIBED AND SWORN TO** before me, a Notary Public, this 23rd day of August 2011

By: [Signature]  
 Notary Public Mary S. Underhill  
 My Commission Expires 06-26-2015



No. of Claims: 6 x \$10 = \$60.00  
 Check No.: C.C. Init. A.A.  
 Receipt No.: 2413190  
 For BLM Use Only

Bureau of Land Management  
 Arizona State Office  
[www.az.blm.gov](http://www.az.blm.gov)



**NOTICE OF INTENTION TO HOLD MINING CLAIMS/SITES**

When Recorded Return Document to:

Melburn N VROOMAN  
Po Box 814  
Congress AZ  
85332

BLM  
Date  
Stamp

RECEIVED  
 FEDERAL BUREAU OF LAND MANAGEMENT  
 OFFICE  
 JULIEN, ARIZONA  
 JUN 23 P 2:15

Check here if this is a change of address.  
 Telephone: 480-399-5806  
 E-mail Address Vro70@yahoo.com

I (We) intend to hold the claims(s) and/or site(s) listed below for the calendar year 20 11, and I (We) have filed or will file a Notice of Intent to Hold in the county where the claim (s) is located.

Reason for filing a Notice of Intent to Hold instead of an assessment work filing (check one):

- Maintenance fee was paid to maintain claim(s) during this assessment year.
- Mill or tunnel sites.
- Claim(s) was located during the current assessment year.
- BLM has deferred assessment work (attach copy of decision granting deferment, or pending petition for deferment including date petition was filed.)

Line No.	AMC NUMBER	CLAIM/SITE NAME	COUNTY RECORDER DATA (if available)	TWP	RNG	SEC
488 1	358837	DEVILS NEST AU2	BK 4108 P99	10N	4W	30,31
488 2	358838	DEVILS NEST AU10	BK 4108 P100	10N	4W	30,31
488 3	358839	DEVILS NEST AU11	BK 4108 P95	10N	4W	31
488 4	358836	DEVILS NEST AU1	BK 4109 P97	10N	4W	31
481 5	403516	Thats Nice	BK 4766 P491	9N	4W	5
481 6	403517	Thats Nice #1	BK 4765 P117	10N	5W	36
481 7	403518	Thats Nice #2	BK 4766 P492	10N	4W	30
488 8	344708	Cougar Run		10N	5W	35,36
488 9	345232	Devils Delight		10N	5W	25,26
488 10	345233	LIKKER GETTER		10N	5W	35,36

**NOTICE OF INTENTION TO HOLD MINING CLAIMS/SITES**  
page 2

RECEIVED  
BLM  
Date  
Stamp  
2011 AUG 23 P 2:15  
ARIZONA

1. State of Arizona, County of YAVAPAI
2. I (Name) Melburn N Vrooman
3. Reside at (Address) Po Box 814  
City Congress County YAVAPAI State AZ Zip 85332 being duly sworn, depose and say that I am a citizen of the United States, more than eighteen years of age, that all of the facts set forth in this notice, subject to the provisions and penalties of 18 U.S.C. 1001 pertaining to the filing of false, fictitious, or fraudulent statements with the United States, are true and correct according to the best of my knowledge, information and belief.
4. Owner's name and address (If not shown in Items 1-3 above).
5. Dated: 8/23/2011 Signature: Melburn N Vrooman

Bureau of Land Management  
Arizona State Office  
[www.az.blm.gov](http://www.az.blm.gov)

No. of Claims: 10 x \$10 = \$100.00  
Check No: C.C. Init. AV  
Receipt No.: 2413190  
For BLM Use Only

**MAINTENANCE FEE PAYMENT**

Claimant Name: Melburn N VROOMAN  
 Address: PO Box 814  
 City: Congress State: AZ Zip: 85332  
 Telephone: \_\_\_\_\_  
 E-mail address: VRO 70@yahoo.com  
 Signature: Melburn N Vrooman  
 Check here if this is a change of address.

RECEIVED  
 MINERAL STATE OFFICE  
 2011 AUG 23 P 2:15  
 TOMBIGHEE, ARIZONA  
 BLM  
 Date  
 Stamp

LINE NO.	AMC NUMBER	CLAIM/SITE NAME	COUNTY RECORDER DATA (If available)	TWP	RNG	SEC
1	345232	DEVILS DELIGHT		10N	5W	25,26
2						
3						
4						
5						
6						
7						
8						
9						
10						

List additional claims on Form MCF114.

No. of Claims: 1 x \$140 = \$140.00  
 Check No: COC Init. AV  
 Receipt No.: 2413190  
 For BLM Use Only

Bureau of Land Management  
 Arizona State Office  
 www.blm.gov/az/

Form: MCF112  
 Revised July 2009



**United States Department of the Interior**  
**Bureau of Land Management**  
 LANDS/RECREATION & PLANNING  
 ONE N CENTRAL AVE  
 PHOENIX, AZ 85004 -2203  
 Phone: 602-417-9200

Receipt

No: 2413190

<b>Transaction #:</b> 2488530	
<b>Date of Transaction:</b> 08/23/2011	
CUSTOMER:	
MELBURN VROOMAN PO BOX 814 CONGRESS, AZ 85332-0814 US	

③
⑦  
 Nos = 403516-403518    488 = 358836-839, 344708, 345232, 345233

LINE #	QTY	DESCRIPTION	REMARKS	UNIT PRICE	TOTAL
1	1.00	LOCATABLE MINERALS / MINING CLAIMS- NOT NEW-UNADJUD, ONE AUTH NO. ONLY / MINING CLAIM MONEY RECEIVED CASES: AMC344708/\$160.00	MAINT WAIVER (9) 2012 / POL ⑥ 2011 / NOIH (10) 2012 403516-403518, 358837, 838, 839, 344708, 345232, 345233	- n/a -	160.00
2	1.00	LOCATABLE MINERALS / MINING CLAIMS- NOT NEW-UNADJUD, ONE AUTH NO. ONLY / MINING CLAIM MONEY RECEIVED CASES: AMC345232/\$140.00	MAINT FEE PYMNT (1) 2012	- n/a -	140.00
3	1.00	LOCATABLE MINERALS / MINING CLAIMS- NOT NEW-UNADJUD, ONE AUTH NO. ONLY / MINING CLAIM MONEY RECEIVED CASES: AMC403598/\$30.00	MAINT WAIVER (3) 2012 / NOIH (3) 2011 403598, 403599,	- n/a -	30.00
405743				<b>TOTAL:</b>	<b>\$330.00</b>

PAYMENT INFORMATION

NOTE: Items will appear on credit card statement as "Bureau of Land Mgmt CO".

1	AMOUNT:	330.00	POSTMARKED:	N/A
	TYPE:	CREDIT CARD	RECEIVED:	08/23/2011
	NAME:	HUSTING, EDWARD 11805 AVENIDA SIVRITA SAN DIEGO CA 92128 US		
	CARD NO:	XXXXXXXXXXXX1750	AUTH CODE:	06899P
	NAME ON CARD:	EDWARD C HUSTING		
	EXPIRES:	09/2011		
	SIGNATURE:			

REMARKS



**MAINTENANCE FEE WAIVER CERTIFICATION**

SEE INSTRUCTIONS ON REVERSE

423

AMC 345 232

FORM APPROVED  
OMB NO. 1004-0114  
Expires: February 28, 2010

AMC 344707

1. This small miner waiver is filed for the assessment year beginning at noon on September 1, 2010 and ending at noon on September 1, 2011.
2. The undersigned and all related parties owned ten or fewer mining claims, mill, or tunnel sites located and maintained on Federal lands in the United States of America on September 1, 2010.
3. The undersigned have performed the assessment work required by law for each mining claim listed prior to filing this waiver and understand that by filing this form; an affidavit of assessment work must be recorded by the December 30th following the filing of this waiver.
4. The undersigned understand that if the assessment work obligation has not yet come due under 30 U.S.C. 28 (for those claims in their first assessment year only); a notice of intent to hold reciting this condition must be recorded by the December 30th following the filing of this waiver.
5. The undersigned understand that mill and tunnel sites may also be listed upon this waiver and be waived from payment of the maintenance fee; and that a notice of intent to hold for these sites is required to be recorded by the December 30th immediately following the filing of this waiver.
6. The undersigned understand and acknowledge that pursuant to 43 U.S.C. 1212 and 18 U.S.C. 1001; the filing or recording of a false, fictitious, or fraudulent document with the Bureau of Land Management may result in a fine of up to \$250,000, a prison term not to exceed five years, or both.
7. The mining claims, mill or tunnel sites for which this waiver from payment of the maintenance fees is requested are:

AMC 358836

CLAIM OR SITE NAME	BLM RECORDATION SERIAL NUMBER
1. COUGAR RUN	344708
2. DEVILS DELIGHT	345232
3. LIKKER GETTER	345233
4.	
5.	
6.	
7.	
8.	
9.	
10.	

The owner(s) (claimants) of the above mining claims and sites are:

MELBURN N VROOMAN

Melburn N Vrooman

(Owner's Name - Please Print)

(Owner's Signature)

P.O. BOX 814

(Street or P.O. Box)

Congress AZ 85332

(City)

(State)

(Zip Code)

(Owner's Name - Please Print)

(Owner's Signature)

(Street or P.O. Box)

(City)

(State)

(Zip Code)

(Owner's Name - Please Print)

(Owner's Signature)

(Street or P.O. Box)

(City)

(State)

(Zip Code)

RECEIVED  
BLM AZ STATE OFFICE  
2010 AUG 25 P 1:11  
PHOENIX, ARIZONA

(Continued on page 2)

Maint Fee paid  
8/25/2010  
Waiver unnecessary  
RE 8/15/10

ENTERED IN COMPUTER

3/5c



(Owner's Name - Please Print)	(Owner's Signature)		
(Street or P.O. Box)	(City)	(State)	(Zip Code)
(Owner's Name - Please Print)	(Owner's Signature)		
(Street or P.O. Box)	(City)	(State)	(Zip Code)
(Owner's Name - Please Print)	(Owner's Signature)		
(Street or P.O. Box)	(City)	(State)	(Zip Code)
(Owner's Name - Please Print)	(Owner's Signature)		
(Street or P.O. Box)	(City)	(State)	(Zip Code)

**INSTRUCTIONS**

1. This certification is made under the provisions of § 1744 of Title 43 and § 28-28k of Title 30 of the United States Code; and the regulations thereunder (43 CFR Part 3830).
2. The claimant(s) **must** fill in the dates in paragraph 1 for the beginning and ending of the assessment year for which this waiver is sought.
3. The claimant(s) **must** fill in the date in paragraph 2 for the beginning of the assessment year for which this waiver is sought.
4. All claim and site names and Bureau of Land Management (BLM) serial numbers **must** be listed for the mining claims, mill sites, and tunnel sites for which the waiver is sought.
5. All owners of the mining claims, mill sites, and tunnel sites and their addresses **must** be given.
6. This waiver form **must** be signed by all the claimants or their designated agent, in original form. If an agent is designated, a notarized designation of agent, signed by all of the claimants with proper address given, **must** be submitted with this waiver.
7. This form **must** be filed no later than September 1st for the upcoming assessment year in the BLM State Office where the mining claims or sites are recorded, or the waiver cannot be granted by the BLM. (Example: to obtain a waiver for the assessment year 2000, which begins at noon on September 1, 1999, you **must** qualify for and file for a waiver no later than September 1, 1999, in the proper BLM State Office).
8. For all mining claims which require assessment work, you **must** record an affidavit of labor on or before the December 30th immediately following the filing of this waiver. For all other mining claims or sites waived, you must record a notice of intent to hold on or before the December 30th immediately following the filing of this waiver.
9. Mill and tunnel sites may also be listed upon this waiver and be waived from payment of the maintenance fee. A notice of intent to hold for these sites is required to be filed by the December 30th following the filing of this waiver.

**NOTICE/BURDEN HOURS STATEMENT**

The Privacy Act of 1974, *as amended*, and the regulation in 43 CFR 2.48(d) provide that you be furnished the following information in connection with the information required by this certification of waiver from rental fees.

**AUTHORITY:** 30 U.S.C. 28-28k; 43 U.S.C. 1201, 1457, 1740, and 1744; and 43 CFR 3830.

**PRINCIPLE PURPOSE:** This information is to be used to verify that the owner(s) (claimants) of a mining claim has complied with 30 U.S.C. 28f and is entitled to perform assessment work in lieu of paying the maintenance fee for the mining claims listed on this form.

**ROUTINE USE:** (1) Adjudication of the claimant(s) certification of waiver from paying the maintenance fee otherwise required by 30 U.S.C. 28f. (2) Disclosure may be made to appropriate Federal agencies when location is made within the agency's geographic area of responsibility. (3) Information from the record and/or the record will be transferred to the appropriate Federal, State, or local agency, or a member of the public in response to a specific request for pertinent information. (4) Information may also be provided to the Department of Justice or in a proceeding before a court or adjudicative body; or to Federal, State, local or foreign agencies when needed for enforcement of civil or criminal codes or applicable regulations concerning title rights upon the public land.

**EFFECT OF NOT PROVIDING INFORMATION:** Disclosure of this information is required by 30 U.S.C. 28f and 43 CFR Part 3830 for those qualified claimants wishing to take the small miner waiver allowed. Failure to supply the information required in this form to support the claimants certification of waiver from payment of the otherwise required maintenance fees will result in the waiver being disallowed and the mining claims subject to forfeiture by BLM under 30 U.S.C. 28i.

The Paperwork Reduction Act of 1995 requires us to inform you that:

This information is being collected to allow the BLM to determine if you qualify for a waiver from the payment of \$100 per mining claim or site maintenance fee established in 30 U.S.C. 28f and the implementing regulations at 43 CFR 3830. A response to this request is required in accordance with the statute to obtain your benefit.

BLM would like you to know that you do not have to respond to this, or any other, Federal agency-sponsored information collection unless it displays a currently valid OMB control number.

Public reporting burden for this form is estimated to average 20 minutes (.33 hours) per response, including time to review instructions, gathering and maintaining data, and completing and reviewing the form. Direct comments regarding this burden estimate, or any other aspect of this form, to the U.S. Department of the Interior, Bureau of Land Management, (1004-0114) Bureau Information Collection Clearance Officer (WO-630), Mail Stop 401 LS, 1849 C St., N.W., Washington, D.C. 20240.

PHOTOCOPYED FOR OFFICIAL USE ONLY  
 200 AUG 25 P 1:15  
 RECEIVED BLM AZ STATE OFFICE



424

FORM APPROVED  
OMB NO. 1004-0114  
Expires: February 28, 2010

**MAINTENANCE FEE WAIVER CERTIFICATION**

SEE INSTRUCTIONS ON REVERSE

AMC 358836

1. This small miner waiver is filed for the assessment year beginning at noon on September 1, 2010, and ending at noon on September 1, 2011.
2. The undersigned and all related parties owned ten or fewer mining claims, mill, or tunnel sites located and maintained on Federal lands in the United States of America on September 1, \_\_\_\_.
3. The undersigned have performed the assessment work **required by law** for each mining claim listed **prior to filing this waiver** and understand that by filing this form; an affidavit of assessment work **must** be recorded by the December 30th following the filing of this waiver.
4. The undersigned understand that if the assessment work obligation has not yet come due under 30 U.S.C. 28 (for those claims in their first assessment year only); a notice of intent to hold reciting this condition **must** be recorded by the December 30th following the filing of this waiver.
5. The undersigned understand that mill and tunnel sites may also be listed upon this waiver and be waived from payment of the maintenance fee; and that a notice of intent to hold for these sites is required to be recorded by the December 30th immediately following the filing of this waiver.
6. The undersigned understand and acknowledge that pursuant to 43 U.S.C. 1212 and 18 U.S.C. 1001; the filing or recording of a false, fictitious, or fraudulent document with the Bureau of Land Management may result in a fine of up to \$250,000, a prison term not to exceed five years, or both.
7. The mining claims, mill or tunnel sites for which this waiver from payment of the maintenance fees is requested are:

	CLAIM OR SITE NAME	BLM RECORDATION SERIAL NUMBER
1.	DEVILS NEST AU # 2	358837
2.	DEVILS NEST AU # 10	358838
3.	DEVILS NEST AU # 11	358839
4.	DEVILS NEST AU # 1	358836
5.		
6.		
7.		
8.		
9.		
10.		

The owner(s) (claimants) of the above mining claims and sites are:

Melburn N VROOMAN ✓  
(Owner's Name - Please Print)

Melburn N Vrooman  
(Owner's Signature)

P.O. Box 814  
(Street or P.O. Box)  
Congress AZ 85332  
(City) (State) (Zip Code)

\_\_\_\_\_  
(Owner's Name - Please Print)  
\_\_\_\_\_  
(Street or P.O. Box)  
\_\_\_\_\_  
(City) (State) (Zip Code)

\_\_\_\_\_  
(Owner's Signature)  
RECEIVED  
BLM AZ STATE OFFICE  
PHOENIX, ARIZONA  
2010 AUG 25 PM 1:15

\_\_\_\_\_  
(Owner's Name - Please Print)  
\_\_\_\_\_  
(Street or P.O. Box)  
\_\_\_\_\_  
(City) (State) (Zip Code)

(Continued on page 2)

ENTERED IN COMPUTER  
RE 9/15/10  
4/50



(Owner's Name - Please Print)	(Owner's Signature)		
(Street or P.O. Box)	(City)	(State)	(Zip Code)
(Owner's Name - Please Print)	(Owner's Signature)		
(Street or P.O. Box)	(City)	(State)	(Zip Code)
(Owner's Name - Please Print)	(Owner's Signature)		
(Street or P.O. Box)	(City)	(State)	(Zip Code)
(Owner's Name - Please Print)	(Owner's Signature)		
(Street or P.O. Box)	(City)	(State)	(Zip Code)

**INSTRUCTIONS**

- |  |   |
|--|---|
| <ol style="list-style-type: none"> <li>1. This certification is made under the provisions of § 1744 of Title 43 and § 28-28k of Title 30 of the United States Code; and the regulations thereunder (43 CFR Part 3830).</li> <li>2. The claimant(s) <b>must</b> fill in the dates in paragraph 1 for the beginning and ending of the assessment year for which this waiver is sought.</li> <li>3. The claimant(s) <b>must</b> fill in the date in paragraph 2 for the beginning of the assessment year for which this waiver is sought.</li> <li>4. All claim and site names and Bureau of Land Management (BLM) serial numbers <b>must</b> be listed for the mining claims, mill sites, and tunnel sites for which the waiver is sought.</li> <li>5. All owners of the mining claims, mill sites, and tunnel sites and their addresses <b>must</b> be given.</li> <li>6. This waiver form <b>must</b> be signed by all the claimants or their designated agent, in original form. If an agent is designated, a notarized designation of agent, signed by all of the claimants with proper address given, <b>must</b> be submitted with this waiver.</li> </ol> | <ol style="list-style-type: none"> <li>7. This form <b>must</b> be filed no later than September 1st for the upcoming assessment year in the BLM State Office where the mining claims or sites are recorded, or the waiver cannot be granted by the BLM. (Example: to obtain a waiver for the assessment year 2000, which begins at noon on September 1, 1999, you <b>must</b> qualify for and file for a waiver no later than September 1, 1999, in the proper BLM State Office).</li> <li>8. For all mining claims which require assessment work, you <b>must</b> record an affidavit of labor on or before the December 30th immediately following the filing of this waiver. For all other mining claims or sites waived, you must record a notice of intent to hold on or before the December 30th immediately following the filing of this waiver.</li> <li>9. Mill and tunnel sites may also be listed upon this waiver and be waived from payment of the maintenance fee. A notice of intent to hold for these sites is required to be filed by the December 30th following the filing of this waiver.</li> </ol> |
|--|---|

**NOTICE/BURDEN HOURS STATEMENT**

The Privacy Act of 1974, *as amended*, and the regulation in 43 CFR 2.48(d) provide that you be furnished the following information in connection with the information required by this certification of waiver from rental fees.

**AUTHORITY:** 30 U.S.C. 28-28k; 43 U.S.C. 1201, 1457, 1740, and 1744; and 43 CFR 3830.

**PRINCIPLE PURPOSE:** This information is to be used to verify that the owner(s) (claimants) of a mining claim has complied with 30 U.S.C. 28f and is entitled to perform assessment work in lieu of paying the maintenance fee for the mining claims listed on this form.

**ROUTINE USE:** (1) Adjudication of the claimant(s) certification of waiver from paying the maintenance fee otherwise required by 30 U.S.C. 28f. (2) Disclosure may be made to appropriate Federal agencies when location is made within the agency's geographic area of responsibility. (3) Information from the record and/or the record will be transferred to the appropriate Federal, State, or local agency, or a member of the public in response to a specific request for pertinent information. (4) Information may also be provided to the Department of Justice or in a proceeding before a court or adjudicative body; or to Federal, State, local or foreign agencies when needed for enforcement of civil or criminal codes or applicable regulations concerning title rights upon the public land.

**EFFECT OF NOT PROVIDING INFORMATION:** Disclosure of this information is required by 30 U.S.C. 28f and 43 CFR Part 3830 for those qualified claimants wishing to take the small miner waiver allowed. Failure to supply the information required in this form to support the claimants certification of waiver from payment of the otherwise required maintenance fees will result in the waiver being disallowed and the mining claims subject to forfeiture by BLM under 30 U.S.C. 28i.

The Paperwork Reduction Act of 1995 requires us to inform you that: This information is being collected to allow the BLM to determine if you qualify for a waiver from the payment of \$100 per mining claim or site maintenance fee established in 30 U.S.C. 28f and the implementing regulations at 43 CFR 3830. A response to this request is required in accordance with the statute to obtain your benefit.

BLM would like you to know that you do not have to respond to this, or any other, Federal agency-sponsored information collection unless it displays a currently valid OMB control number.

Public reporting burden for this form is estimated to average 20 minutes (.33 hours) per response, including time to review instructions, gathering and maintaining data, and completing and reviewing the form. Direct comments regarding this burden estimate, or any other aspect of this form, to the U.S. Department of the Interior, Bureau of Land Management, (1004-0114) Bureau Information Collection Clearance Officer (WO-630), Mail Stop 401 LS, 1849 C St., N.W., Washington, D.C. 20240.

**FOR OFFICIAL USE ONLY**

RECEIVED  
BLM AZ STATE OFFICE  
PHENIX, ARIZONA  
2000 AUG 25 P 1:15

When Recorded Return Document to:

Melburn N VROOMAN  
PO BOX 814  
Congress AZ  
85332

AMC 358836  
AMC 344707  
AMC 345232

Check here if this is a change of address.

Telephone: 480 399 5806

E-mail address: VROOMAN@YAHOO.COM

RECEIVED  
BLM AZ STATE OFFICE  
2010 AUG 25 P 1:15  
PHOENIX, ARIZONA

AFFIDAVIT OF PERFORMANCE OF ANNUAL WORK

1. State of Arizona, County of YAVAPAI ss:

2. I (Name) Melburn N. VROOMAN

3. Reside at (Address) PO BOX 814

25545 S. GHOST TOWN RD.

City Congress County YAVAPAI

State AZ zip 85332 being duly sworn, depose and say that I am a citizen of the United States, more than eighteen years of age, and that all of the facts set forth in this affidavit, subject to the provisions and penalties of 18 U.S.C. 1001 pertaining to the filing of false, fictitious, or fraudulent statements with the United States, are true and correct according to the best of my knowledge, information and belief.

4. Owner's name and address (if not shown in Items 1-3 above).

5. That I am personally acquainted with the mining claim(s). The work and improvements were made by and at the expense of the owner(s) of said claim(s). Said contiguous group of claims, listed on this document, are situated in the

WEAVER (optional) Mining District; YAVAPAI County, Arizona.

Line No.	AMC NUMBER	CLAIM/SITE NAME	COUNTY RECORDER DATA (If available)	TWP	RNG	SEC
1	358837	DEVILS NEST ALL 2	BK 4108 P. 99	10N	4W	30.31
2	358838	DEVILS NEST AUIO	BK 4108 P. 100	10N	4W	30.31
3	358839	DEVILS NEST AUII	BK 4108 P. 95	10N	4W	31
4	358836	DEVILS NEST AUI	BK 4109 P. 97	10N	4W	31
5						
6						

RZ 9/15/10

RECEIVED  
 BLM AZ STATE OFFICE  
 200 AUG 25 P 1:15  
 PHOENIX, ARIZONA

BLM  
Date  
Stamp

7						
8						
9						
10						

6. That between the dates starting at 12 o'clock noon on September 1, 20 09 and ending at 12 o'clock noon on September 1, 20 10 at least \$ 800<sup>00</sup> dollars worth of work and improvements were done and performed upon said claim(s) or upon one or more of a contiguous group of claims for the benefit of all, wholly or partly outside of a contiguous group of claims for the benefit of all, not including the location work.

7. That the following persons were employed to perform the work and improvements described herein: MELBURN VROOMAN, Robert J Pritty,

8. That the work and improvements performed were: Mineral Sampling, screen dirt. Maintain Access TRAILS, Dry Washing, ROAD MAINTENANCE, etc....


\* 9. Dated: 8/24/2010 Signature: Melburn A Vrooman

SUBSCRIBED AND SWORN TO before me, a Notary Public, this 24 day of August 2010

By: Melburn Vrooman

Notary Public Cathy Hinz Berg

My Commission Expires Feb 8, 2011



Bureau of Land Management  
Arizona State Office  
[www.az.blm.gov](http://www.az.blm.gov)

No. of Claims: 4 x \$10 = 4000  
 Check No.: CASH Init. SC  
 Receipt No.: 2200265  
 For BLM Use Only



**NOTICE OF INTENTION TO HOLD MINING CLAIMS/SITES**

When Recorded Return Document to:

Melbourn N VROOMAN  
Po Box 814  
Congress AZ  
85332

RECEIVED  
 BLM AZ STATE OFFICE  
 PHOENIX, ARIZONA  
 2010 AUG 25 P 1:15  
 BLM Date Stamp

Check here if this is a change of address.

Telephone: \_\_\_\_\_

E-mail Address VR070@yahoo.com

I (We) intend to hold the claims(s) and/or site(s) listed below for the calendar year 2010, and I (We) have filed or will file a Notice of Intent to Hold in the county where the claim (s) is located.

Reason for filing a Notice of Intent to Hold instead of an assessment work filing (check one):

- Maintenance fee was paid to maintain claim(s) during this assessment year.
- Mill or tunnel sites.
- Claim(s) was located during the current assessment year.
- BLM has deferred assessment work (attach copy of decision granting deferment, or pending petition for deferment including date petition was filed.)

Line No.	AMC NUMBER	CLAIM/SITE NAME	COUNTY RECORDER DATA (If available)	TWP	RNG	SEC
1	344708	Cougar Run		10N	5W	35,36
2	345232	Devils Delight		10N	5W	25,26
3	245233	LICKER GITTER		10N	5W	35,36
4	358837	Devils Nest AU 2	BK 4108 P.99	10N	4W	30,31
5	358838	Devils Nest AU 10	BK 4108 P.100	10N	4W	30,31
6	358839	Devils Nest AU 11	BK 4108 P. 95	10N	4W	31
7	358836	Devils Nest AU 1	BK 4109 P.97	10N	4W	31
8						
9						
10						

NOTICE OF INTENTION TO HOLD MINING CLAIMS/SITES  
page 2

BLM  
Date  
Stamp

PHOENIX, ARIZONA

2010 AUG 25 P 1:15

RECEIVED  
BLM AZ STATE OFFICE

1. State of Arizona, County of YAVAPAI

2. I (Name) Melburn N VROOMAN

3. Reside at (Address) PO BOX 814

City Congress County YAVAPAI State AZ Zip 85332 being duly sworn, depose and say that I am a citizen of the United States, more than eighteen years of age, that all of the facts set forth in this notice, subject to the provisions and penalties of 18 U.S.C. 1001 pertaining to the filing of false, fictitious, or fraudulent statements with the United States, are true and correct according to the best of my knowledge, information and belief.

4. Owner's name and address (if not shown in Items 1-3 above), \_\_\_\_\_

5. Dated: 8/25/10 Signature: Melburn N Vrooman

Bureau of Land Management  
Arizona State Office  
[www.az.blm.gov](http://www.az.blm.gov)

No. of Claims: 37 x \$10 = ~~300~~ 370<sup>00</sup>  
Check No: CASH Init. SC  
Receipt No.: ~~300~~ 2200265  
For BLM Use Only

Form: MCF110  
Revised Jan. 2006  
Page 2 of 2

**United States Department of the Interior**  
**Bureau of Land Management**  
 LANDS/RECREATION & PLANNING  
 ONE N CENTRAL AVE  
 PHOENIX, AZ 85004 -2203  
 Phone:

Receipt

No: 2200265

<b>Transaction #:</b> 2270194	
<b>Date of Transaction:</b> 08/25/2010	
<b>CUSTOMER:</b>	MELBURN VROOMAN PO BOX 814 CONGRESS, AZ 85332-0814 US

LINE #	QTY	DESCRIPTION	REMARKS	UNIT PRICE	TOTAL
1	1.00	LOCATABLE MINERALS / MINING CLAIMS-NOT NEW-UNADJUD, ONE AUTH NO. ONLY / MINING CLAIM MONEY RECEIVED CASES: AMC358837/\$140.00	TRF (7) WAIVER & POL& NOI	- n/a -	140.00
<b>TOTAL:</b>					<b>\$140.00</b>

PAYMENT INFORMATION					
1	AMOUNT:	140.00	POSTMARKED:	N/A	
	TYPE:	CASH	RECEIVED:	08/25/2010	
	NAME:	VROOMAN, MELBURN PO BOX 814 CONGRESS AZ 85332-0814 US			

<b>REMARKS</b>	

This receipt was generated by the automated BLM Collections and Billing System and is a paper representation of a portion of the official electronic record contained therein.

UNITED STATES  
DEPARTMENT OF THE INTERIOR  
BUREAU OF LAND MANAGEMENT

Amc 345232  
344707

**CREDIT CARD PAYMENT**  
**For Mining Claim Maintenance Fee**

THIS IS A CHANGE OF ADDRESS

TELEPHONE SUBMISSION - ACCURACY OF THE BELOW INFORMATION IS THE RESPONSIBILITY OF THE CLAIMANT/OWNER

NAME Watson R Hunkins  
ADDRESS P. O. Box 565  
CITY Old Forge STATE NY ZIP 13420  
PHONE # 315 - 369-3332

SEND RECEIPT TO  Above address  
 Other (Include Name and Mailing Address):

ENTERED INTO COMPUTER  
SEP 07 2010 *m*

AMC NUMBER  
344708  
345232  
345233

CLAIM/SITE NAME  
Box Den  
Devils Delight  
Likker gitter  
Cougar Run?

3 # of Claim/Site  
x 140.00 Each  
\$ 420.00 Total Charged EL (INITIALS)

DATE STAMP

RECEIVED  
BLM AZ STATE OFFICE  
2010 AUG 23 A 11:03  
PHOENIX, ARIZONA

RECEIPT # 2198252

\*\*\*\*\* FOR OFFICIAL USE ONLY \*\*\*\*\*  
DATE \_\_\_\_\_ INITIALS \_\_\_\_\_ VERIFIED \_\_\_\_\_

**United States Department of the Interior**  
**Bureau of Land Management**  
 LANDS/RECREATION & PLANNING  
 ONE N CENTRAL AVE  
 PHOENIX, AZ 85004 -2203  
 Phone:

Receipt

No: 2198252

<b>Transaction #:</b> 2268144	<b>ENTERED INTO COMPUTER</b>
<b>Date of Transaction:</b> 08/24/2010	
<b>CUSTOMER:</b>	WATSON R HUNKINS PO BOX 565 OLD FORGE,NY 13420-0565 US
	SEP 07 2010

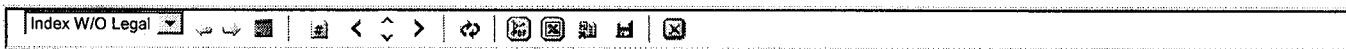
LINE #	QTY	DESCRIPTION	REMARKS	UNIT PRICE	TOTAL
1	1.00	LOCATABLE MINERALS / MINING CLAIMS- NOT NEW-UNADJUD,ONE AUTH NO. ONLY / MINING CLAIM MONEY RECEIVED <b>CASES: AMC344708/\$420.00</b>	2011 MAINT (3)	- n/a -	420.00
<b>TOTAL:</b>					<b>\$420.00</b>

PAYMENT INFORMATION			
NOTE: Items will appear on credit card statement as "Bureau of Land Mgmt CO".			
1	AMOUNT:	420.00	POSTMARKED: N/A
	TYPE:	CREDIT CARD	RECEIVED: 08/24/2010
	NAME:	HUNKINS, WATSON R PO BOX 565 OLD FORGE NY 13420-0565 US	
	CARD NO:	XXXXXXXXXXXX9066	AUTH CODE: 816672
	NAME ON CARD:	WATSON HUNKINS	
	EXPIRES:	03/2012	
	SIGNATURE:		

REMARKS

This receipt was generated by the automated BLM Collections and Billing System and is a paper representation of a portion of the official electronic record contained therein.





DEPARTMENT OF THE INTERIOR  
BUREAU OF LAND MANAGEMENT  
MINING CLAIMS  
MC Customer Information - With OUT Legal Description  
ACTIVE CLAIMS

Run Date: 09/07/2010 12:43 PM

Page 1 of 1

VROOMAN MELBURN N  
PO BOX 814  
CONGRESS, AZ 85332-0

INT-REL: CLAIMANT

CUSTOMER ID: 2302762

Serial No	Claim Name/Number	County	Disposition	Int Rel
AMC344708	COUGAR RUN	YAVAPAI	ACTIVE	CLAIMANT
AMC345232	DEVILS DELIGHT	YAVAPAI	ACTIVE	CLAIMANT
AMC345233	LIKKER GITTER	YAVAPAI	ACTIVE	CLAIMANT
AMC358836	DEVILS NEST AU1	YAVAPAI	ACTIVE	CLAIMANT
AMC358837	DEVILS NEST AU2	YAVAPAI	ACTIVE	CLAIMANT
AMC358838	DEVILS NEST AU10	YAVAPAI	ACTIVE	CLAIMANT
AMC358839	DEVILS NEST AU 11	YAVAPAI	ACTIVE	CLAIMANT

NO WARRANTY IS MADE BY BLM FOR USE OF THE DATA  
FOR PURPOSES NOT INTENDED BY BLM.

AMC344707  
345232

UNITED STATES  
DEPARTMENT OF THE INTERIOR  
BUREAU OF LAND MANAGEMENT

**CREDIT CARD PAYMENT**  
**For Mining Claim Maintenance Fee**

THIS IS A CHANGE OF ADDRESS

TELEPHONE SUBMISSION - ACCURACY OF THE BELOW INFORMATION IS THE RESPONSIBILITY OF THE CLAIMANT/OWNER

NAME Watson Hunkins  
ADDRESS P.O. Box 565  
CITY Old Forge STATE NY ZIP 13420  
PHONE # 315 - 369-3332

SEND RECEIPT TO  Above address  
 Other (Include Name and Mailing Address):

\_\_\_\_\_  
\_\_\_\_\_  
\_\_\_\_\_

AMC NUMBER  
344708  
345232  
345233

CLAIM/SITE NAME  
Cougar Run  
Devils Delight  
Likker Gitter

3 # of Claim/Site  
x 140.00 Each  
\$ 420.00 Total Charged AEH (INITIALS)

RECEIPT # 1970417

DATE STAMP

RECEIVED  
BLM AZ STATE OFFICE  
2009 AUG -4 A 10:4  
PHOENIX, ARIZONA

ENTERED INTO COMPUTER

8/21/09 DJH

\*\*\*\* FOR OFFICIAL USE ONLY \*\*\*\*  
DATE \_\_\_\_\_ INITIALS \_\_\_\_\_ VERIFIED \_\_\_\_\_

**United States Department of the Interior**  
**Bureau of Land Management**  
 BUSINESS & SUPPORT SVCS DIV  
 ONE N CENTRAL AVE SUITE 800  
 PHOENIX, AZ 85004 -4427  
 Phone: (602) 417-9200

Receipt

No: 1970417

<b>Transaction #:</b> 2034280	
<b>Date of Transaction:</b> 08/04/2009	
<b>CUSTOMER:</b>	WATSON R HUNKINS PO BOX 565 OLD FORGE,NY 13420-0565 US

LINE #	QTY	DESCRIPTION	REMARKS	UNIT PRICE	TOTAL
1	1.00	LOCATABLE MINERALS / MINING CLAIMS- NOT NEW-UNADJUD,ONE AUTH NO. ONLY / MINING CLAIM MONEY RECEIVED CASES: AMC344708/\$420.00	2010 MAINT (3)	- n/a -	420.00
<b>TOTAL:</b>					<b>\$420.00</b>

PAYMENT INFORMATION				
NOTE: Items will appear on credit card statement as "Bureau of Land Mgmt CO".				
1	AMOUNT:	420.00	POSTMARKED:	N/A
	TYPE:	CREDIT CARD	RECEIVED:	08/04/2009
	NAME:	HUNKINS, WATSON R PO BOX 565 OLD FORGE NY 13420-0565 US		
	CARD NO:	XXXXXXXXXXXX9066	AUTH CODE:	743395
	NAME ON CARD:	WATSON HUNKINS		
	EXPIRES:	06/2010		
	SIGNATURE:			

REMARKS

This receipt was generated by the automated BLM Collections and Billing System and is a paper representation of a portion of the official electronic record contained therein.

1800MS.  
1811507

UNITED STATES  
DEPARTMENT OF THE INTERIOR  
BUREAU OF LAND MANAGEMENT

Amc 344707  
Amc 345232

CREDIT CARD PAYMENT  
FOR MINING CLAIM MAINTENANCE FEE

NAME Watson HUNKINS

ADDRESS Box 565

CITY OLD FORGE STATE NY ZIP 13420

PHONE # (315) 369-3332

SEND RECEIPT TO ABOVE ADDRESS   
SEND RECEIPT TO: \_\_\_\_\_  
\_\_\_\_\_  
\_\_\_\_\_

AMC NUMBER  
344708  
345232  
345233

CLAIM/SITE NAME  
Cougar Run  
Devils Delight  
LIKKER GITTER

DATE STAMP

TELEPHONE SUBMISSION - ACCURACY OF THE ABOVE INFORMATION  
IS THE RESPONSIBILITY OF THE CLAIMANT/OWNER

FOR OFFICIAL USE ONLY

DATE \_\_\_\_\_ INITIALS \_\_\_\_\_ VERIFIED \_\_\_\_\_

COUNT 3 \$ 375.00 INITIALS EB

ENTERED INTO COMPUTER  
SEP 02 2008  
PB

PHOENIX, ARIZONA  
2008 AUG -6 A 9:46  
RECEIVED  
B.L.M. AZ STATE OFFICE

**United States Department of the Interior**  
**Bureau of Land Management**  
 BUSINESS & SUPPORT SVCS DIV  
 ONE N CENTRAL AVE SUITE 800  
 PHOENIX, AZ 85004 -4427  
 Phone: (602) 417-9200

Receipt

No: 1755042

<b>Transaction #:</b> 1811507		<b>ENTERED INTO COMPUTER</b>	
<b>Date of Transaction:</b> 08/05/2008			
<b>CUSTOMER:</b>	WATSON HUNKINS BOX 565 OLD FORGE, NY 13420	SEP 02 2008	PB & VERIFIED

LINE #	QTY	DESCRIPTION	REMARKS	UNIT PRICE	TOTAL
1	1.00	LOCATABLE MINERALS / MINING CLAIMS- NOT NEW-UNADJUD, ONE AUTH NO. ONLY / MINING CLAIM MONEY RECEIVED (455) CASES: AMC344708/\$375.00	2009 MAINT (3)	- n/a -	375.00
<b>TOTAL:</b>					<b>\$375.00</b>

PAYMENT INFORMATION			
NOTE: Items will appear on credit card statement as "Bureau of Land Mgmt CO".			
1	AMOUNT:	\$375.00	POSTMARKED: N/A
	TYPE:	CREDIT CARD	RECEIVED: 08/06/2008
	NAME:	HUNKINS, WATSON BOX 565 OLD FORGE NY 13420	
	CARD NO:	XXXXXXXXXXXX9340	AUTH CODE: T3828Z
	NAME ON CARD:	WATSON HUNKINS	
	EXPIRES:	05/31/2010	
	SIGNATURE:		

REMARKS

This receipt was generated by the automated BLM Collections and Billing System and is a paper representation of a portion of the official electronic record contained therein.



MC 344707-1  
345232-2

UNITED STATES  
DEPARTMENT OF THE INTERIOR  
BUREAU OF LAND MANAGEMENT

CREDIT CARD PAYMENT  
FOR MINING CLAIM MAINTENANCE FEE

NAME Watson R. Hunkaris

ADDRESS Box 565

CITY Old Forge STATE NY ZIP 13420

PHONE # (315) 369-3332

SEND RECEIPT TO ABOVE ADDRESS   
SEND RECEIPT TO: \_\_\_\_\_

AMC NUMBER

CLAIM/SITE NAME

344707 344708

L 345232

" 345233

DATE STAMP

TELEPHONE SUBMISSION - ACCURACY OF THE ABOVE INFORMATION  
IS THE RESPONSIBILITY OF THE CLAIMANT/OWNER

FOR OFFICIAL USE ONLY

PHOENIX, ARIZONA

2007 AUG 15 P 12:05

RECEIVED B.L.M. AZ STATE OFFICE

DATE \_\_\_\_\_ INITIALS \_\_\_\_\_ VERIFIED \_\_\_\_\_

COUNT 3 \$ 375 INITIALS YMC

ENTERED INTO COMPUTER # 1545605  
9/11/07

**United States Department of the Interior**  
**Bureau of Land Management**  
 BUSINESS & SUPPORT SVCS DIV  
 ONE N CENTRAL AVE SUITE 800  
 PHOENIX, AZ 85004 -4427  
 Phone: (602) 417-9200

Receipt

No: 1545605

<b>Transaction #:</b> 1596991	
<b>Date of Transaction:</b> 08/16/2007	
<b>CUSTOMER:</b>	WATSON R HUSKINS BOX 565 OLD FORGE, NY 13420

LINE #	QTY	DESCRIPTION	REMARKS	UNIT PRICE	TOTAL
1	1.00	LOCATABLE MINERALS / MINING CLAIMS- NOT NEW-UNADJUD, ONE AUTH NO. ONLY / MINING CLAIM MONEY RECEIVED (455) <b>CASES: AMC344708/\$375.00</b>	MAINT 2008/3	- n/a -	375.00
<b>TOTAL:</b>					<b>\$375.00</b>

PAYMENT INFORMATION			
NOTE: Items will appear on credit card statement as "Bureau of Land Management".			
1	AMOUNT:	\$375.00	POSTMARKED: N/A
	TYPE:	CREDIT CARD	RECEIVED: 08/16/2007
	NAME:	HUSKINS, WATSON R BOX 565 OLD FORGE NY 13420	
	CARD NO:	XXXXXXXXXXXX8163	AUTH CODE: 17128B
	NAME ON CARD:	WATSON R HUSKINS	
	EXPIRES:	03/31/2010	
	SIGNATURE:		

REMARKS

This receipt was generated by the automated BLM Collections and Billing System and is a paper representation of a portion of the official electronic record contained therein.

UNITED STATES  
DEPARTMENT OF THE INTERIOR  
BUREAU OF LAND MANAGEMENT

CREDIT CARD PAYMENT  
FOR MINING CLAIM MAINTENANCE FEE

NAME WATSON R. HUNKINS

ADDRESS PO BOX 565

CITY OLD FORGE STATE NY ZIP 13420

PHONE # (315) 369-3332

SEND RECEIPT TO ABOVE ADDRESS   
SEND RECEIPT TO: \_\_\_\_\_  
\_\_\_\_\_  
\_\_\_\_\_

AMC NUMBER  
344708

CLAIM/SITE NAME  
FOX DEN

345232

DEVILS DELIGHT

345233

LIKKER GITTER

DATE STAMP

TELEPHONE SUBMISSION - ACCURACY OF THE ABOVE INFORMATION  
IS THE RESPONSIBILITY OF THE CLAIMANT/OWNER

FOR OFFICIAL USE ONLY

8/18/06 RE \_\_\_\_\_  
DATE INITIALS VERIFIED

COUNT 3 \$ 375<sup>00</sup> INITIALS EDG

PHOENIX, ARIZONA

2006 AUG 14 P 2:38

RECEIVED  
B.L.M. AZ STATE OFFICE



United States Department of the Interior

Bureau of Land Management  
 BUSINESS & SUPPORT SVCS DIV  
 ONE N CENTRAL AVE  
 PHOENIX, AZ 85004 -2203  
 Phone: (602) 417-9200

Receipt

No:

1334616

<b>Transaction #:</b> 1379707		AMC 344707 AMC 345232
<b>Date of Transaction:</b> 08/15/2006		
<b>CUSTOMER:</b>	WATSON R HUNKINS BOX 565 OLD FORGE, NY 13420	

LINE #	QTY	DESCRIPTION	REMARKS	UNIT PRICE	TOTAL
1	1.00	LOCATABLE MINERALS / MINING CLAIMS-NOT NEW-UNADJUD, ONE AUTH NO. ONLY / MINING CLAIM MONEY RECEIVED (455) CASES: AMC344708/\$375.00	MAINT 2007 (3)	- n/a -	375.00
<b>TOTAL:</b>					<b>\$375.00</b>

PAYMENT INFORMATION

NOTE: Items will appear on credit card statement as "Bureau of Land Management".

1	<b>AMOUNT:</b>	\$375.00	<b>POSTMARKED:</b>	N/A
	<b>TYPE:</b>	CREDIT CARD	<b>RECEIVED:</b>	08/15/2006
	<b>NAME:</b>	HUNKINS, WATSON R BOX 565 OLD FORGE NY 13420		
	<b>CARD NO:</b>	XXXXXXXXXXXX1000	<b>AUTH CODE:</b>	140910
	<b>NAME ON CARD:</b>	WATSON HUNKINS		
	<b>EXPIRES:</b>	08/31/2010		
	<b>SIGNATURE:</b>			

REMARKS

This receipt was generated by the automated BLM Collections and Billing System and is a paper representation of a portion of the official electronic record contained therein.

ENTERED BY: [unclear]

RE 8/18/06

AMC 344707  
AMC 345232

**MAINTENANCE FEE PAYMENT**

Mining Claim Maintenance Fee Payment of \$100 per claim or site is due on or before September 1, 2005, in lieu of assessment work for the upcoming assessment year beginning September 1 of the year noted above.

BUREAU OF LAND MANAGEMENT  
ARIZONA STATE OFFICE  
222 NORTH CENTRAL AVENUE  
PHOENIX, AZ 85004  
602-417-9200  
www.az.blm.gov

<b>FOR BLM USE ONLY</b>	
NO. OF CLAIMS: <u>1</u>	X \$100 = \$ <u>375</u>
RECEIPT NO: _____	CHECK NO: _____
INIT: <u>[Signature]</u>	

BLM SERIAL NUMBERS	NAME OF CLAIMS/SITES	COUNTY BOOK/DOCKET & PAGE OR FEE NUMBER
1. AMC <u>344708</u>	<u>Fox DEN</u>	<u>3391-709 + 710</u>
2. AMC <u>345232</u>	<u>Devils Delight</u>	<u>3391-705 + 706</u>
3. AMC <u>345233</u>	<u>Likker Gitter</u>	<u>3391-703 + 704</u>
4. AMC _____	_____	_____
5. AMC _____	_____	_____
6. AMC _____	_____	_____
7. AMC _____	_____	_____
8. AMC _____	_____	_____
9. AMC _____	_____	_____
10. AMC _____	_____	_____

List additional claims on the reverse side of this form.

CHECK HERE IF THIS IS A CHANGE OF ADDRESS

CLAIMANT'S NAME: WATSON R. HUNKINS


ADDRESS: P.O. Box 565

CITY: Old Forge STATE: N.Y. ZIP: 13420

PHONE: 315-369-3332

Signature: Watson R. Hunkins

To record with the County, one claimant or an agent must sign.



ENTERED IN COMPUTER  
RE 9/6/05



- 11. AMC \_\_\_\_\_
- 12. AMC \_\_\_\_\_
- 13. AMC \_\_\_\_\_
- 14. AMC \_\_\_\_\_
- 15. AMC \_\_\_\_\_
- 16. AMC \_\_\_\_\_
- 17. AMC \_\_\_\_\_
- 18. AMC \_\_\_\_\_
- 19. AMC \_\_\_\_\_
- 20. AMC \_\_\_\_\_

43 CFR 3833.0-5(e) (August 30, 1994) requires that the names of all of the owners and their current addresses shall be identified on all instruments required to be recorded or filed by the regulation, 43 CFR Subpart 3833.

NAME: \_\_\_\_\_ ADDRESS: \_\_\_\_\_  
 CITY: \_\_\_\_\_ STATE: \_\_\_\_\_ ZIP: \_\_\_\_\_ IS THIS A NEW ADDRESS ..

NAME: \_\_\_\_\_ ADDRESS: \_\_\_\_\_  
 CITY: \_\_\_\_\_ STATE: \_\_\_\_\_ ZIP: \_\_\_\_\_ IS THIS A NEW ADDRESS ..

NAME: \_\_\_\_\_ ADDRESS: \_\_\_\_\_  
 CITY: \_\_\_\_\_ STATE: \_\_\_\_\_ ZIP: \_\_\_\_\_ IS THIS A NEW ADDRESS ..

NAME: \_\_\_\_\_ ADDRESS: \_\_\_\_\_  
 CITY: \_\_\_\_\_ STATE: \_\_\_\_\_ ZIP: \_\_\_\_\_ IS THIS A NEW ADDRESS ..

January 30, 2003

<p><b>FOR BLM USE ONLY</b></p> <p>DATE ENTERED INTO COMPUTER: _____</p> <p>INITIALS: _____ VERIFIED: _____</p>
--

**United States Department of the Interior  
Bureau of Land Management**

BUSINESS & SUPPORT SVCS DIV  
222 N CENTRAL AVE  
PHOENIX, AZ 85004 -2203  
Phone: (602) 417-9200

Receipt	
No:	1137499

<b>Transaction #:</b> 1176632
<b>Date of Transaction:</b> 08/25/2005
<b>CUSTOMER:</b> WATSON HUNKINS BOX 565 OLD FORGE, NY 13420

LINE #	QTY	DESCRIPTION	REMARKS	UNIT PRICE	TOTAL
1	1.00	LOCATABLE MINERALS / MINING CLAIMS-NOT NEW-UNADJUD, ONE AUTH NO. ONLY / MINING CLAIM MONEY RECEIVED (455) <b>CASES:</b> AMC344708/\$375.00	MAINT 2006 - 3	- n/a -	375.00
<b>TOTAL:</b>					<b>\$375.00</b>

PAYMENT INFORMATION		
1	<b>AMOUNT:</b> \$375.00	<b>POSTMARKED:</b> 08/18/2005
	<b>TYPE:</b> CHECK	<b>RECEIVED:</b> 08/22/2005
	<b>CHECK NO:</b> 4434885448	
	<b>NAME:</b> HUNKINS, WALTER BOX 565 OLD FORGE NY 13420	

REMARKS

This receipt was generated by the automated BLM Collections and Billing System and is a paper representation of a portion of the official electronic record contained therein.

Amc 344707  
345232

**MAINTENANCE FEE PAYMENT**

Mining Claim Maintenance Fee Payment of \$100 per claim or site is due on or before September 1, 2004, in lieu of assessment work for the upcoming assessment year beginning September 1 of the year noted above.

BUREAU OF LAND MANAGEMENT  
ARIZONA STATE OFFICE  
222 NORTH CENTRAL AVENUE  
PHOENIX, AZ 85004  
602-417-9200  
www.az.blm.gov

FOR BLM USE ONLY	
NO. OF CLAIMS: <u>3</u>	X \$100 = \$ <u>375<sup>00</sup></u>
RECEIPT NO.: <u>937657</u>	CHECK NO.: <u>22333</u>
INIT: <u>SC</u>	

The claims are situated in YAVAPAI County, Arizona.

**BLM SERIAL NUMBERS**

**NAMES OF CLAIMS OR SITES**

AMC _____ THRU AMC _____	NAME: _____
COUNTY BOOK/DOCKET _____,	PAGE OR FEE NO: _____
AMC _____ THRU AMC _____	NAME: _____
COUNTY BOOK/DOCKET _____,	PAGE OR FEE NO: _____

**IF NOT CONSECUTIVE NUMBERS LIST SEPARATELY BELOW**

BLM SERIAL NUMBERS	NAME OF CLAIMS/SITES	CO/BOOK DOCKET & PAGE OR FEE NUMBER
AMC <u>344708</u>	<u>FOX DEN</u>	<u>3391-709 &amp; 710</u>
AMC <u>345232</u>	<u>DEVILS DELIGHT</u>	<u>3391-705 &amp; 706</u>
AMC <u>345233</u>	<u>LIKKER GITTER</u>	<u>3391-703 &amp; 704</u>
AMC _____	_____	_____

List additional claims on the reverse side of this form.

CLAIMANT'S NAME: WATSON R. HUNKINS  
 ADDRESS: P.O. Box 565 CITY: OLD FORGE STATE: NY ZIP: 13420  
 PHONE: (315) 369-3332

Check here if this is a change of address

RECEIVED BUREAU OF LAND MANAGEMENT	2004 AUG 24 A 10: 37	ARIZONA STATE OFFICE PHOENIX, ARIZONA
BLM DATE STAMP		

**ENTERED INTO COMPUTER**

D 10/14/04





**United States Department of the Interior**  
**Bureau of Land Management**  
 BUSINESS & SUPPORT SVCS DIV  
 222 N CENTRAL AVE  
 PHOENIX, AZ 85004 -2203  
 Phone: (602) 417-9200

Receipt	
No:	937657

**Transaction #:** 971986  
**Date of Transaction:** 08/25/2004

<b>CUSTOMER:</b>	WATSON R HUNKINS BOX 565 OLD FORGE, NY 13420
------------------	--

LINE #	QTY	DESCRIPTION	REMARKS	UNIT PRICE	TOTAL
1	1.00	LOCATABLE MINERALS / MINING CLAIMS-NOT NEW-UNADJUD, ONE AUTH NO. ONLY / MINING CLAIM MONEY RECEIVED (455) <b>CASES: AMC344708/\$375.00</b>	MAINT 2005 (3)	- n/a -	375.00
<b>TOTAL:</b>					<b>\$375.00</b>

PAYMENT INFORMATION			
1	AMOUNT:	\$375.00	POSTMARKED: 08/20/2004
	TYPE:	CHECK	RECEIVED: 08/24/2004
	CHECK NO:	22333	
	NAME:	HUNKINS, WATSON R BOX 565 OLD FORGE NY 13420	

REMARKS

This receipt was generated by the automated BLM Collections and Billing System and is a paper representation of a portion of the official electronic record contained therein.



MAINTENANCE FEE PAYMENT

AMC 344707  
AMC 345232

\$100.00 MAINTENANCE FEE PAYMENT DUE ON OR BEFORE AUGUST 31, 19 2003  
IN LIEU OF ASSESSMENT WORK FOR THE UPCOMING ASSESSMENT  
YEAR BEGINNING SEPTEMBER 1 OF THE YEAR NOTED ABOVE.

BUREAU OF LAND MANAGEMENT  
ARIZONA STATE OFFICE  
3707 NORTH 7TH STREET  
PHOENIX, AZ 85014 (OR)  
P.O. BOX 16563, PHOENIX, AZ 85011

COUNT: 3 \$ 300 INT. AM  
FOR OFFICIAL USE ONLY

THE CLAIMS ARE SITUATED IN YAVAPAI COUNTY,  
ARIZONA.

BLM SERIAL NUMBERS NAMES OF CLAIMS OR SITES  
A MC \_\_\_\_\_ THRU A MC \_\_\_\_\_  
COUNTY BOOK/DOCKET \_\_\_\_\_, PAGE(S) OR FEE NO(S) \_\_\_\_\_  
A MC \_\_\_\_\_ THRU A MC \_\_\_\_\_  
COUNTY BOOK/DOCKET \_\_\_\_\_, PAGE(S) OR FEE NO(S) \_\_\_\_\_

(OR) IF NOT CONSECUTIVE NUMBERS LIST SEPARATELY BELOW:

BLM SERIAL NUMBERS	NAME OF CLAIMS/SITES	COUNTY BOOK/DOCKET & PAGE OR FEE NUMBER
A MC <u>344708</u>	<u>FOX DEN</u>	<u>3391- 709 &amp; 710</u>
A MC <u>345232</u>	<u>DEVILS DELIGHT</u>	<u>3391- 705 &amp; 706</u>
A MC <u>345233</u>	<u>LIKKER GITTER</u>	<u>3391- 703 &amp; 704</u>
A MC _____	_____	_____
A MC _____	_____	_____
A MC _____	_____	_____
A MC _____	_____	_____
A MC _____	_____	_____
A MC _____	_____	_____
A MC _____	_____	_____

CLAIMANT'S NAME: WATSON R. HUNKINS

ADDRESS: P.O. Box 565 CITY: OLD FORGE STATE: NY

CHECK HERE IF THIS IS A CHANGE OF ADDRESS PHONE: (315) 369-3332 ZIP: 13420

SIGNATURE: Watson R. Hunkins  
TO RECORD WITH THE COUNTY, ONE CLAIMANT OR THE AGENT MUST SIGN

LIST ALL ADDITIONAL OWNERS ON REVERSE SIDE OF THIS FORM

FOR OFFICIAL USE ONLY  
ENTERED INTO COMPUTER: 9/12/03 RWZ  
DATE INITIALS VERIFIED

RECEIVED  
BUREAU OF LAND MANAGEMENT  
AUG 28 2003  
ARIZONA STATE OFFICE  
TIME/STAMP

*[Handwritten mark]*

43 CFR 3833.0-5(e) (August 30, 1994) REQUIRES THAT THE NAMES OF ALL OF THE OWNERS AND THEIR CURRENT ADDRESSES SHALL BE IDENTIFIED ON ALL INSTRUMENTS REQUIRED TO BE RECORDED OR FILED BY THE REGULATIONS, 43 CFR SUBPART 3833.

CLAIMANT'S NAME: DOROTHY HUNKINS  
ADDRESS: P.O. Box 565 CITY: OLD FORGE STATE: NY  
 CHECK HERE IF THIS IS CHANGE OF ADDRESS PHONE: (315) 369-3332 ZIP: 13420

CLAIMANT'S NAME: WILLIAM "BUZZ" JACOBS  
ADDRESS: P.O. Box 498 CITY: CONGRESS STATE: AZ  
 CHECK HERE IF THIS IS CHANGE OF ADDRESS PHONE: (928) 427-3114 ZIP: \_\_\_\_\_

CLAIMANT'S NAME: JOHN F. JONES  
ADDRESS: P.O. Box 27 CITY: CONGRESS STATE: AZ  
 CHECK HERE IF THIS IS CHANGE OF ADDRESS PHONE: (928) 427-6272 ZIP: \_\_\_\_\_

CLAIMANT'S NAME: \_\_\_\_\_  
ADDRESS: \_\_\_\_\_ CITY: \_\_\_\_\_ STATE: \_\_\_\_\_  
 CHECK HERE IF THIS IS CHANGE OF ADDRESS PHONE: ( ) ZIP: \_\_\_\_\_

CLAIMANT'S NAME: \_\_\_\_\_  
ADDRESS: \_\_\_\_\_ CITY: \_\_\_\_\_ STATE: \_\_\_\_\_  
 CHECK HERE IF THIS IS CHANGE OF ADDRESS PHONE: ( ) ZIP: \_\_\_\_\_

CLAIMANT'S NAME: \_\_\_\_\_  
ADDRESS: \_\_\_\_\_ CITY: \_\_\_\_\_ STATE: \_\_\_\_\_  
 CHECK HERE IF THIS IS CHANGE OF ADDRESS PHONE: ( ) ZIP: \_\_\_\_\_

CLAIMANT'S NAME: \_\_\_\_\_  
ADDRESS: \_\_\_\_\_ CITY: \_\_\_\_\_ STATE: \_\_\_\_\_  
 CHECK HERE IF THIS IS CHANGE OF ADDRESS PHONE: ( ) ZIP: \_\_\_\_\_



**United States Department of the Interior**  
**Bureau of Land Management**  
 BUSINESS & SUPPORT SVCS DIV  
 222 N CENTRAL AVE  
 PHOENIX, AZ 85004 -2203  
 Phone: (602) 417-9200

Receipt	
No:	742522

<b>Transaction #:</b> 772086	
<b>Date of Transaction:</b> 08/29/2003	
<b>CUSTOMER:</b>	WATSON R HUNKINS BOX 565 OLD FORGE,NY 13420

LINE #	QTY	DESCRIPTION	REMARKS	UNIT PRICE	TOTAL
1	1.00	LOCATABLE MINERALS / MINING CLAIMS-NOT NEW-UNADJUD,ONE AUTH NO. ONLY / MINING CLAIM MONEY RECEIVED (455) CASES: AMC344708/\$300.00	MAIN 2004 (3)	- n/a -	300.00
<b>TOTAL:</b>					<b>\$300.00</b>

PAYMENT INFORMATION			
1	AMOUNT:	\$300.00	POSTMARKED: 08/19/2003
	TYPE:	CHECK	RECEIVED: 08/28/2003
	CHECK NO:	21582	
	NAME:	HUNKINS, WATSON R BOX 565 OLD FORGE NY 13420	


REMARKS

This receipt was generated by the automated BLM Collections and Billing System and is a paper representation of a portion of the official electronic record contained therein.









43 CFR 3833.0-5(e) (August 30, 1994) REQUIRES THAT THE NAMES OF ALL OF THE OWNERS AND THEIR CURRENT ADDRESSES SHALL BE IDENTIFIED ON ALL INSTRUMENTS REQUIRED TO BE RECORDED OR FILED BY THE REGULATIONS, 43 CFR SUBPART 3833.

CLAIMANT'S NAME: DOROTHY HUNKINS

ADDRESS: P.O. Box 565 CITY: OLD FORGE STATE: NY

CHECK HERE IF THIS IS CHANGE OF ADDRESS PHONE: (315) 369-3332 ZIP: 13420

CLAIMANT'S NAME: WILLIAM "BUZZ" JACOBS

ADDRESS: P.O. Box 498 CITY: CONGRESS STATE: AZ

CHECK HERE IF THIS IS CHANGE OF ADDRESS PHONE: (928) 427-3114 ZIP: 85332

CLAIMANT'S NAME: JOHN F. JONES

ADDRESS: P.O. Box 27 CITY: CONGRESS STATE: AZ

CHECK HERE IF THIS IS CHANGE OF ADDRESS PHONE: (928) 427-6272 ZIP: 85332

CLAIMANT'S NAME: \_\_\_\_\_

ADDRESS: \_\_\_\_\_ CITY: \_\_\_\_\_ STATE: \_\_\_\_\_

CHECK HERE IF THIS IS CHANGE OF ADDRESS PHONE: ( ) ZIP: \_\_\_\_\_

CLAIMANT'S NAME: \_\_\_\_\_

ADDRESS: \_\_\_\_\_ CITY: \_\_\_\_\_ STATE: \_\_\_\_\_

CHECK HERE IF THIS IS CHANGE OF ADDRESS PHONE: ( ) ZIP: \_\_\_\_\_

CLAIMANT'S NAME: \_\_\_\_\_

ADDRESS: \_\_\_\_\_ CITY: \_\_\_\_\_ STATE: \_\_\_\_\_

CHECK HERE IF THIS IS CHANGE OF ADDRESS PHONE: ( ) ZIP: \_\_\_\_\_

CLAIMANT'S NAME: \_\_\_\_\_

ADDRESS: \_\_\_\_\_ CITY: \_\_\_\_\_ STATE: \_\_\_\_\_

CHECK HERE IF THIS IS CHANGE OF ADDRESS PHONE: ( ) ZIP: \_\_\_\_\_

United States Department of the Interior  
 Bureau of Land Management  
 BUSINESS & SUPPORT SVCS DIV  
 222 N CENTRAL AVE  
 PHOENIX, AZ 85004 -2203  
 Phone: (602) 417-9200

Receipt	
No:	542080

<b>Transaction #:</b> 566641	
<b>Date of Transaction:</b> 08/16/2002	
<b>CUSTOMER:</b>	WATSON R HUNKINS BOX 565 OLD FORGE, NY 13420

LINE #	QTY	DESCRIPTION	REMARKS	UNIT PRICE	TOTAL
1	1.00	LOCATABLE MINERALS / MINING CLAIMS-NOT NEW-UNADJUD, ONE AUTH NO. ONLY / MINING CLAIM MONEY RECEIVED (455) <b>CASES: AMC344708/\$300.00</b>	MAINT 2003 (1)	- n/a -	300.00
<b>TOTAL:</b>					<b>\$300.00</b>

PAYMENT INFORMATION					
1	AMOUNT:	\$300.00	POSTMARKED:	08/14/2002	
	TYPE:	CHECK	RECEIVED:	08/16/2002	
	CHECK NO:	37139			
	NAME:	HUNKINS, WATSON BOX 565 OLD FORGE NY 13420			

REMARKS

This receipt was generated by the automated BLM Collections and Billing System and is a paper representation of a portion of the official electronic record contained therein.



## MAINTENANCE FEE PAYMENT

**\$100.00 MAINTENANCE FEE PAYMENT DUE ON OR BEFORE AUGUST 31, 2001**  
**IN LIEU OF ASSESSMENT WORK FOR THE UPCOMING ASSESSMENT**  
**YEAR BEGINNING SEPTEMBER 1 OF THE YEAR NOTED ABOVE.**

BUREAU OF LAND MANAGEMENT  
 ARIZONA STATE OFFICE  
 3707 NORTH 7TH STREET  
 PHOENIX, AZ 85014 (OR)  
 P.O. BOX 16563, PHOENIX, AZ 85011

COUNT: 1 \$ 100 INT: C  
**FOR OFFICIAL USE ONLY**

THE CLAIMS ARE SITUATED IN YAVAPAI COUNTY, ARIZONA.

BLM SERIAL NUMBERS	NAMES OF CLAIMS OR SITES
A MC _____ THRU A MC _____	_____
COUNTY BOOK/DOCKET _____, PAGE(S) OR FEE NO(S) _____	_____
A MC _____ THRU A MC _____	_____
COUNTY BOOK/DOCKET _____, PAGE(S) OR FEE NO(S) _____	_____

(OR) IF NOT CONSECUTIVE NUMBERS LIST SEPARATELY BELOW:

BLM SERIAL NUMBERS	NAME OF CLAIMS/SITES	COUNTY BOOK/DOCKET & PAGE OR FEE NUMBER
A MC <u>344708</u>	<u>FOX DEN</u>	<u>3391-709 &amp; 710</u>
A MC <u>345232</u>	<u>DEVILS DELIGHT</u>	<u>3391-705 &amp; 706</u>
A MC <u>345233</u>	<u>LIKKER GITTER</u>	<u>3391-703 &amp; 704</u>
A MC _____	_____	_____
A MC _____	_____	_____
A MC _____	_____	_____
A MC _____	_____	_____
A MC _____	_____	_____
A MC _____	_____	_____
A MC _____	_____	_____

CLAIMANT'S NAME: WATSON R. HUNKINS

ADDRESS: P.O. Box 565 CITY: OLD FORGE STATE: NY

CHECK HERE IF THIS IS A CHANGE OF ADDRESS PHONE: (315) 369-3332 ZIP: 13420

SIGNATURE: Watson R. Hunkins  
 TO RECORD WITH THE COUNTY, ONE CLAIMANT OR THE AGENT MUST SIGN

LIST ALL ADDITIONAL OWNERS ON REVERSE SIDE OF THIS FORM

**FOR OFFICIAL USE ONLY**

ENTERED INTO COMPUTER: 10/5/01 TK  
 DATE INITIALS VERIFIED

TIME STAMP  
 PHOENIX, ARIZONA  
 STATE OFFICE  
 ARIZONA

2001 AUG 16 A 9 07

RECEIVED  
 BUREAU OF  
 LAND MANAGEMENT



43 CFR 3833.0-5(e) (August 30, 1994) REQUIRES THAT THE NAMES OF ALL OF THE OWNERS AND THEIR CURRENT ADDRESSES SHALL BE IDENTIFIED ON ALL INSTRUMENTS REQUIRED TO BE RECORDED OR FILED BY THE REGULATIONS, 43 CFR SUBPART 3833.

CLAIMANT'S NAME: DOROTHY HUNKINS  
ADDRESS: P.O. Box 565 CITY: OLD FORGE STATE: NY

CHECK HERE IF THIS IS CHANGE OF ADDRESS PHONE: (315) 369-3332 ZIP: 13420

CLAIMANT'S NAME: WILLIAM "BUZZ" JACOBS  
ADDRESS: P.O. Box 498 CITY: CONGRESS STATE: AZ

CHECK HERE IF THIS IS CHANGE OF ADDRESS PHONE: (520) 427-3114 ZIP: 85332

CLAIMANT'S NAME: JOHN F. JONES  
ADDRESS: P.O. Box 27 CITY: CONGRESS STATE: AZ

CHECK HERE IF THIS IS CHANGE OF ~~ADDRESS~~ PHONE PHONE: (520) 427-6272 ZIP: 85332

CLAIMANT'S NAME: \_\_\_\_\_  
ADDRESS: \_\_\_\_\_ CITY: \_\_\_\_\_ STATE: \_\_\_\_\_

CHECK HERE IF THIS IS CHANGE OF ADDRESS PHONE: ( ) ZIP: \_\_\_\_\_

CLAIMANT'S NAME: \_\_\_\_\_  
ADDRESS: \_\_\_\_\_ CITY: \_\_\_\_\_ STATE: \_\_\_\_\_

CHECK HERE IF THIS IS CHANGE OF ADDRESS PHONE: ( ) ZIP: \_\_\_\_\_

CLAIMANT'S NAME: \_\_\_\_\_  
ADDRESS: \_\_\_\_\_ CITY: \_\_\_\_\_ STATE: \_\_\_\_\_

CHECK HERE IF THIS IS CHANGE OF ADDRESS PHONE: ( ) ZIP: \_\_\_\_\_

CLAIMANT'S NAME: \_\_\_\_\_  
ADDRESS: \_\_\_\_\_ CITY: \_\_\_\_\_ STATE: \_\_\_\_\_

CHECK HERE IF THIS IS CHANGE OF ADDRESS PHONE: ( ) ZIP: \_\_\_\_\_

**United States Department of the Interior  
Bureau of Land Management**  
BUSINESS & SUPPORT SVCS DIV  
222 N CENTRAL AVE  
PHOENIX, AZ 85004 -2203  
Phone: (602) 417-9200

Receipt	
No:	358634

Transaction #: 377059  
Date of Transaction: 08/16/2001

CUSTOMER: WATSON HUSKINS  
PO BOX 565  
OLD FORGE, NY 13420

LINE #	QTY	COMMODITY / SUBJECT / ACTION / PRODUCT	REMARKS	UNIT PRICE	TOTAL
1	1.00	LOCATABLE MINERALS / MINING CLAIMS-NOT NEW-UNADJUD, ONE AUTH NO. ONLY / MINING CLAIM MONEY RECEIVED (455)	MAINT 2002 (3)	- n/a -	\$300.00
<b>TOTAL:</b>					<b>\$300.00</b>

PAYMENT INFORMATION			
1	AMOUNT:	\$300.00	POSTMARKED: 08/13/2001
	TYPE:	CHECK	RECEIVED: 08/16/2001
	CHECK NO:	4914003258	
	NAME:	HUNKINS, WATSON R PO BOX 565 OLD FORGE NY 13420	

REMARKS

PHONE: SEE DOC

CASE SERIAL NUMBER INFORMATION		
TRNS #	LINE #	CASES
377059	1	AMC344708/\$300.00

This receipt was generated by the automated BLM Collections and Billings System and is a paper representation of a portion of the official electronic record contained therein.



## MAINTENANCE FEE PAYMENT

**\$100.00 MAINTENANCE FEE PAYMENT DUE ON OR BEFORE AUGUST 31, 19\_\_**  
**IN LIEU OF ASSESSMENT WORK FOR THE UPCOMING ASSESSMENT**  
**YEAR BEGINNING SEPTEMBER 1 OF THE YEAR NOTED ABOVE.**

BUREAU OF LAND MANAGEMENT  
 ARIZONA STATE OFFICE  
 3707 NORTH 7TH STREET  
 PHOENIX, AZ 85014 (OR)  
 P.O. BOX 16563, PHOENIX, AZ 85011

COUNT: 3 \$ 300 INT: C  
**FOR OFFICIAL USE ONLY**

THE CLAIMS ARE SITUATED IN YAVAPAI COUNTY,  
 ARIZONA.

BLM SERIAL NUMBERS	NAMES OF CLAIMS OR SITES
A MC _____ THRU A MC _____	_____
COUNTY BOOK/DOCKET _____, PAGE(S) OR FEE NO(S) _____	_____
A MC _____ THRU A MC _____	_____
COUNTY BOOK/DOCKET _____, PAGE(S) OR FEE NO(S) _____	_____

(OR) IF NOT CONSECUTIVE NUMBERS LIST SEPARATELY BELOW:

BLM SERIAL NUMBERS	NAME OF CLAIMS/SITES	COUNTY BOOK/DOCKET & PAGE OR FEE NUMBER
A MC <u>344708</u>	<u>FOX DEN</u>	<u>3391-7094 710</u>
A MC <u>345232</u>	<u>DEVILS DELIGHT</u>	<u>3391-7054 706</u>
A MC <u>345233</u>	<u>LIKKER GITTER</u>	<u>3391-7034 704</u>
A MC _____	_____	_____
A MC _____	_____	_____
A MC _____	_____	_____
A MC _____	_____	_____
A MC _____	_____	_____
A MC _____	_____	_____
A MC _____	_____	_____

CLAIMANT'S NAME: WATSON R. HUNKINS

ADDRESS: P O. Box 565 CITY: OLD FORGE STATE: NY

CHECK HERE IF THIS IS A CHANGE OF ADDRESS PHONE: (315) 369-3332 ZIP: 13420

SIGNATURE: Watson R. Hunkins  
 TO RECORD WITH THE COUNTY, ONE CLAIMANT OR THE AGENT MUST SIGN

LIST ALL ADDITIONAL OWNERS ON REVERSE SIDE OF THIS FORM

**FOR OFFICIAL USE ONLY**

ENTERED INTO COMPUTER: 8-17-00 So AUG 21 2000  
 DATE INITIALS VERIFIED

TIME STAMP



RECEIVED  
BUREAU OF  
LAND MANAGEMENT  
AUG 11 10 37 AM '90  
ARIZONA  
STATE OFFICE  
PHOENIX, ARIZONA

43 CFR 3833.0-5(e) (August 30, 1994) REQUIRES THAT THE NAMES OF ALL OF THE OWNERS AND THEIR CURRENT ADDRESSES SHALL BE IDENTIFIED ON ALL INSTRUMENTS REQUIRED TO BE RECORDED OR FILED BY THE REGULATIONS, 43 CFR SUBPART 3833.

CLAIMANT'S NAME: DOROTHY HUNKINS

ADDRESS: P.O. Box 565 CITY: OLD FORGE STATE: NY

CHECK HERE IF THIS IS CHANGE OF ADDRESS PHONE: (315) 369-3332 ZIP: 13420

CLAIMANT'S NAME: WILLIAM "BUZZ" JACOBS

ADDRESS: P.O. Box 498 CITY: CONGRESS STATE: AZ

CHECK HERE IF THIS IS CHANGE OF ADDRESS PHONE: (520) 427-3114 ZIP: 85332

CLAIMANT'S NAME: JOHN F. JONES

ADDRESS: P.O. Box 27 CITY: CONGRESS STATE: AZ

CHECK HERE IF THIS IS CHANGE OF ADDRESS PHONE: (520) 427-3432 ZIP: 85332

CLAIMANT'S NAME: \_\_\_\_\_

ADDRESS: \_\_\_\_\_ CITY: \_\_\_\_\_ STATE: \_\_\_\_\_

CHECK HERE IF THIS IS CHANGE OF ADDRESS PHONE: ( ) \_\_\_\_\_ ZIP: \_\_\_\_\_

CLAIMANT'S NAME: \_\_\_\_\_

ADDRESS: \_\_\_\_\_ CITY: \_\_\_\_\_ STATE: \_\_\_\_\_

CHECK HERE IF THIS IS CHANGE OF ADDRESS PHONE: ( ) \_\_\_\_\_ ZIP: \_\_\_\_\_

CLAIMANT'S NAME: \_\_\_\_\_

ADDRESS: \_\_\_\_\_ CITY: \_\_\_\_\_ STATE: \_\_\_\_\_

CHECK HERE IF THIS IS CHANGE OF ADDRESS PHONE: ( ) \_\_\_\_\_ ZIP: \_\_\_\_\_

CLAIMANT'S NAME: \_\_\_\_\_

ADDRESS: \_\_\_\_\_ CITY: \_\_\_\_\_ STATE: \_\_\_\_\_

CHECK HERE IF THIS IS CHANGE OF ADDRESS PHONE: ( ) \_\_\_\_\_ ZIP: \_\_\_\_\_

**United States Department of the Interior  
Bureau of Land Management**  
BUSINESS & SUPPORT SVCS DIV  
222 N CENTRAL AVE  
PHOENIX, AZ 85004 -2203  
Phone: (602) 417-9200

Receipt	
No:	167368

<b>Transaction #:</b> 180428					
<b>Date of Transaction:</b> 08/11/2000					
CUSTOMER:		WATSON R HUNKINS BOX 565 OLD FORGE, NY 13420			
LINE #	QTY	COMMODITY / SUBJECT / ACTION / PRODUCT	REMARKS	UNIT PRICE	TOTAL
1	1	LOCATABLE MINERALS / MINING CLAIMS-ACCOUNTS/UNADJUDICATED / MINING CLAIM MONEY RECEIVED (455)	MAINT 2001 (3)	- n/a -	\$300.00
<b>TOTAL:</b>					<b>\$300.00</b>

PAYMENT INFORMATION			
1	AMOUNT:	\$300.00	POSTMARKED: 08/09/2000
	TYPE:	CHECK	RECEIVED: 08/11/2000
	CHECK NO:	1110	
	NAME:	HUNKINS, WATSON R BOX 565 OLD FORGE NY 13420	

REMARKS

CASE SERIAL NUMBER INFORMATION		
TRNS #	LINE #	CASES
180428	1	AMC344708

This receipt was generated by the automated BLM Collections and Billings System and is a paper representation of a portion of the official electronic record contained therein.

## MAINTENANCE FEE PAYMENT

**\$100.00 MAINTENANCE FEE PAYMENT DUE ON OR BEFORE AUGUST 31, 1999  
IN LIEU OF ASSESSMENT WORK FOR THE UPCOMING ASSESSMENT  
YEAR BEGINNING SEPTEMBER 1 OF THE YEAR NOTED ABOVE.**

BUREAU OF LAND MANAGEMENT  
ARIZONA STATE OFFICE  
3707 NORTH 7TH STREET  
PHOENIX, AZ 85014 (OR)  
P.O. BOX 16563, PHOENIX, AZ 85011

344707

---

345232

---

COUNT: 3      \$ 300      INT: ced  
**FOR OFFICIAL USE ONLY**

THE CLAIMS ARE SITUATED IN YAVAPAI COUNTY, ARIZONA.

BLM SERIAL NUMBERS	NAMES OF CLAIMS OR SITES
A MC _____ THRU A MC _____	_____
COUNTY BOOK/DOCKET _____, PAGE(S) OR FEE NO(S) _____	
A MC _____ THRU A MC _____	_____
COUNTY BOOK/DOCKET _____, PAGE(S) OR FEE NO(S) _____	

(OR) IF NOT CONSECUTIVE NUMBERS LIST SEPARATELY BELOW:

BLM SERIAL NUMBERS	NAME OF CLAIMS/SITES	COUNTY BOOK/DOCKET & PAGE OR FEE NUMBER
A MC <u>344708</u>	<u>FOX DEN</u>	<u>3391-709 &amp; 710</u>
A MC <u>345232</u>	<u>DEVILS DELIGHT</u>	<u>3391-705 &amp; 706</u>
A MC <u>345233</u>	<u>LIKKER GITTER</u>	<u>3391-703 &amp; 704</u>
A MC _____	_____	_____
A MC _____	_____	_____
A MC _____	_____	_____
A MC _____	_____	_____
A MC _____	_____	_____
A MC _____	_____	_____
A MC _____	_____	_____

CLAIMANT'S NAME: WATSON R. HUNKINS

ADDRESS: P.O. Box 565      CITY: OLD FORGE      STATE: NY

CHECK HERE IF THIS IS A CHANGE OF ADDRESS      PHONE: (315) 369-3332      ZIP: 13420

SIGNATURE: Watson R. Hunkins  
TO RECORD WITH THE COUNTY, ONE CLAIMANT OR THE AGENT MUST SIGN

LIST ALL ADDITIONAL OWNERS ON REVERSE SIDE OF THIS FORM

**FOR OFFICIAL USE ONLY**

ENTERED INTO COMPUTER: 10/12/99      SB      dc  
DATE      INITIALS      VERIFIED

**TIME STAMP**

AUG 24 10 17 AM '99



43 CFR 3833.0-5(e) (August 30, 1994) REQUIRES THAT THE NAMES OF ALL OF THE OWNERS AND THEIR CURRENT ADDRESSES SHALL BE IDENTIFIED ON ALL INSTRUMENTS REQUIRED TO BE RECORDED OR FILED BY THE REGULATIONS, 43 CFR SUBPART 3833.

CLAIMANT'S NAME: DOROTHY HUNKINS

ADDRESS: P.O. Box 565 CITY: OLD FORGE STATE: NY

CHECK HERE IF THIS IS CHANGE OF ADDRESS PHONE: (315) 369-3332 ZIP: 13420

CLAIMANT'S NAME: WILLIAM "BUZZ" JACOBS

ADDRESS: P.O. Box 498 CITY: CONGRESS STATE: AZ

CHECK HERE IF THIS IS CHANGE OF ADDRESS PHONE: (520) 427-3114 ZIP: 85332

CLAIMANT'S NAME: JOHN F. JONES

ADDRESS: P.O. Box 27 CITY: CONGRESS STATE: AZ

CHECK HERE IF THIS IS CHANGE OF ADDRESS PHONE: (520) 427-3432 ZIP: 85332

CLAIMANT'S NAME: \_\_\_\_\_

ADDRESS: \_\_\_\_\_ CITY: \_\_\_\_\_ STATE: \_\_\_\_\_

CHECK HERE IF THIS IS CHANGE OF ADDRESS PHONE: ( ) ZIP: \_\_\_\_\_

CLAIMANT'S NAME: \_\_\_\_\_

ADDRESS: \_\_\_\_\_ CITY: \_\_\_\_\_ STATE: \_\_\_\_\_

CHECK HERE IF THIS IS CHANGE OF ADDRESS PHONE: ( ) ZIP: \_\_\_\_\_

CLAIMANT'S NAME: \_\_\_\_\_

ADDRESS: \_\_\_\_\_ CITY: \_\_\_\_\_ STATE: \_\_\_\_\_

CHECK HERE IF THIS IS CHANGE OF ADDRESS PHONE: ( ) ZIP: \_\_\_\_\_

CLAIMANT'S NAME: \_\_\_\_\_

ADDRESS: \_\_\_\_\_ CITY: \_\_\_\_\_ STATE: \_\_\_\_\_

CHECK HERE IF THIS IS CHANGE OF ADDRESS PHONE: ( ) ZIP: \_\_\_\_\_



UNITED STATES  
DEPARTMENT OF THE INTERIOR  
BUREAU OF LAND MANAGEMENT

RECEIPT AND ACCOUNTING ADVICE

CD/AZ NO. 2296844  
08/25/99

Subject: CLAIM MAINTENANCE FEE 2000 2 - 17 13 300.00

Applicant: watson r hunkins  
po box 565  
old forge ny 13420

CK 4901700037

Remitter:

Assignor:

LEASE MANAGEMENT DATA								<input type="checkbox"/> NEW	<input type="checkbox"/> UPDATE	<input type="checkbox"/> PAYMENT
ORIGINAL SERIAL NO.	ASG.	TYPE	ST.	CTY.	FUND SYMBOL			ACRES/UNITS	RATE	
AMC 344700 ET AL	33									

AMOUNT	ANV. DATE	EXP. DATE	BILL CYC.	S/C	DISTRICT	NEXT BILL	MISC. DATA	U of M	ACTUAL UNITS

ASSIGNMENT SERIAL NO.	ASG.	TYPE	ST.	CTY.	FUND SYMBOL			ACRES/UNITS	RATE

AMOUNT	ANV. DATE	EXP. DATE	BILL CYC.	S/C	DISTRICT	NEXT BILL	MISC. DATA	U of M	ACTUAL UNITS

APPLY REMITTANCE			
ACTION	FUND SYMBOL	CTY.	AMOUNT
FILING FEE			
RENTAL			
UNEARNED			
REFUND			
TOTAL			
AMOUNT DUE			

Remarks:

BY: \_\_\_\_\_ DATE: \_\_\_\_\_

Lease in Escrow?  
 KGS? Of Interest?  
 Auto Escalates? Operating Rights?  
 Auto Renew? Operator  
 Bond Filed?

**FOR MMS USE ONLY**

BILLEE		FOREST REFUGE
NUMBER		
OCS SECTION		
CODE		

344707-  
345232-

### MAINTENANCE FEE PAYMENT

**\$100.00 MAINTENANCE FEE PAYMENT DUE ON OR BEFORE AUGUST 31, 1998  
IN LIEU OF ASSESSMENT WORK FOR THE UPCOMING ASSESSMENT  
YEAR BEGINNING SEPTEMBER 1 OF THE YEAR NOTED ABOVE.**

BUREAU OF LAND MANAGEMENT  
ARIZONA STATE OFFICE  
3707 NORTH 7TH STREET  
PHOENIX, AZ 85014 (OR)  
P.O. BOX 16563, PHOENIX, AZ 85011

COUNT: \_\_\_\_\_ \$ \_\_\_\_\_ INT: \_\_\_\_\_  
FOR OFFICIAL USE ONLY

THE CLAIMS ARE SITUATED IN YAVAPAI COUNTY,  
ARIZONA.

BLM SERIAL NUMBERS NAMES OF CLAIMS OR SITES  
A MC ~~344708~~ THRU A MC \_\_\_\_\_  
COUNTY BOOK/DOCKET \_\_\_\_\_, PAGE(S) OR FEE NO(S) \_\_\_\_\_  
A MC \_\_\_\_\_ THRU A MC \_\_\_\_\_  
COUNTY BOOK/DOCKET \_\_\_\_\_, PAGE(S) OR FEE NO(S) \_\_\_\_\_

(OR) IF NOT CONSECUTIVE NUMBERS LIST SEPARATELY BELOW:

BLM SERIAL NUMBERS	NAME OF CLAIMS/SITES	COUNTY BOOK/DOCKET & PAGE OR FEE NUMBER
A MC <u>344708</u>	<u>FOX DEN</u>	<u>3391-709 &amp; 710</u>
A MC <u>345232</u>	<u>DEVILS DELIGHT</u>	<u>3391-705 &amp; 706</u>
A MC <u>345233</u>	<u>LIKKER GITTER</u>	<u>3391-703 &amp; 704</u>
A MC _____	_____	_____
A MC _____	_____	_____
A MC _____	_____	_____
A MC _____	_____	_____
A MC _____	_____	_____
A MC _____	_____	_____
A MC _____	_____	_____
A MC _____	_____	_____

CLAIMANT'S NAME: WATSON R. HUNKINS

ADDRESS: P.O. Box 565 CITY: OLD FORGE STATE: NY

CHECK HERE IF THIS IS A CHANGE OF ADDRESS PHONE: (315) 369-3332 ZIP: 13420

SIGNATURE: Watson R. Hunkins  
TO RECORD WITH THE COUNTY, ONE CLAIMANT OR THE AGENT MUST SIGN

LIST ALL ADDITIONAL OWNERS ON REVERSE SIDE OF THIS FORM

FOR OFFICIAL USE ONLY  
ENTERED INTO COMPUTER: 8/18/98 DATE INITIALS VERIFIED

TIME STAMP  
Aug 17 9 39 AM '98  
RECEIVED  
BUREAU OF  
LAND MANAGEMENT  
PHOENIX, ARIZONA

43 CFR 3833.0-5(e) (August 30, 1994) REQUIRES THAT THE NAMES OF ALL OF THE OWNERS AND THEIR CURRENT ADDRESSES SHALL BE IDENTIFIED ON ALL INSTRUMENTS REQUIRED TO BE RECORDED OR FILED BY THE REGULATIONS, 43 CFR SUBPART 3833.

CLAIMANT'S NAME: DOROTHY E. HUNKINS

ADDRESS: P.O. Box 565 CITY: OLD FORGE STATE: NY

CHECK HERE IF THIS IS CHANGE OF ADDRESS PHONE: (315) 369-3332 ZIP: 13420

CLAIMANT'S NAME: JOHN F. JONES (DEVILS DELIGHT, ONLY)

ADDRESS: P.O. Box 27 CITY: CONGRESS STATE: AZ

CHECK HERE IF THIS IS CHANGE OF ADDRESS PHONE: (520) 427-3432 ZIP: 85332

CLAIMANT'S NAME: W. E. JACOBS (P.O.A., AGENT)

ADDRESS: P.O. Box 498 CITY: CONGRESS STATE: AZ

CHECK HERE IF THIS IS CHANGE OF ADDRESS PHONE: <sup>MSG.</sup> (520) 427-3432 ZIP: 85332

CLAIMANT'S NAME: \_\_\_\_\_

ADDRESS: \_\_\_\_\_ CITY: \_\_\_\_\_ STATE: \_\_\_\_\_

CHECK HERE IF THIS IS CHANGE OF ADDRESS PHONE: ( ) \_\_\_\_\_ ZIP: \_\_\_\_\_

CLAIMANT'S NAME: \_\_\_\_\_

ADDRESS: \_\_\_\_\_ CITY: \_\_\_\_\_ STATE: \_\_\_\_\_

CHECK HERE IF THIS IS CHANGE OF ADDRESS PHONE: ( ) \_\_\_\_\_ ZIP: \_\_\_\_\_

CLAIMANT'S NAME: \_\_\_\_\_

ADDRESS: \_\_\_\_\_ CITY: \_\_\_\_\_ STATE: \_\_\_\_\_

CHECK HERE IF THIS IS CHANGE OF ADDRESS PHONE: ( ) \_\_\_\_\_ ZIP: \_\_\_\_\_

CLAIMANT'S NAME: \_\_\_\_\_

ADDRESS: \_\_\_\_\_ CITY: \_\_\_\_\_ STATE: \_\_\_\_\_

CHECK HERE IF THIS IS CHANGE OF ADDRESS PHONE: ( ) \_\_\_\_\_ ZIP: \_\_\_\_\_

UNITED STATES  
DEPARTMENT OF THE INTERIOR  
BUREAU OF LAND MANAGEMENT

RECEIPT AND ACCOUNTING ADVICE

No. 2389397 04

LM/AZ

08/17/98

Subject: CLAIM MAINTENANCE FEE 1999 - 3

2 45 13

300.00 ✓

Applicant:

WATSON R HUNKINS  
PO BOX 565  
OLD FORGE NY 13420

SAME

Remitter: CK 18412  
(315) 369-3332

Assignor:

LEASE MANAGEMENT DATA										
<input type="checkbox"/> NEW <input type="checkbox"/> UPDATE <input type="checkbox"/> PAYMENT										
ORIGINAL SERIAL NO.	ASG.	TYPE	ST.	CTY.	FUND SYMBOL			ACRES/UNITS	RATE	
AMC 344708										
AMOUNT	ANV. DATE	EXP. DATE	BILL CYC.	S/C	DISTRICT	NEXT BILL	MISC. DATA	U of M	ACTUAL UNITS	
ASSIGNMENT SERIAL NO.	ASG.	TYPE	ST.	CTY.	FUND SYMBOL			ACRES/UNITS	RATE	
AMOUNT	ANV. DATE	EXP. DATE	BILL CYC.	S/C	DISTRICT	NEXT BILL	MISC. DATA	U of M	ACTUAL UNITS	
APPLY REMITTANCE										
ACTION	FUND SYMBOL		CTY.	AMOUNT						
FILING FEE										
RENTAL										
UNEARNED										
REFUND										
TOTAL										
AMOUNT DUE										
					Remarks:					
					BY:			DATE:		
<input type="checkbox"/> Lease in Escrow? <input type="checkbox"/> KGS? <input type="checkbox"/> Auto Escalates? <input type="checkbox"/> Auto Renew?					Of Interest? Operating Rights? Operator Bond Filed?					<b>FOR MMS USE ONLY</b>
					BILLEE		FOREST REFUGE			
					NUMBER					
					OCS SECTION					
					CODE					





43 CFR 3833.0-5(e) (August 30, 1994) REQUIRES THAT THE NAMES OF ALL OF THE OWNERS AND THEIR CURRENT ADDRESSES SHALL BE IDENTIFIED ON ALL INSTRUMENTS REQUIRED TO BE RECORDED OR FILED BY THE REGULATIONS, 43 CFR SUBPART 3833.

CLAIMANT'S NAME: DOROTHY E. HUNKINS

ADDRESS: P.O. Box 565 CITY: OLD FORGE STATE: NY

CHECK HERE IF THIS IS CHANGE OF ADDRESS PHONE: (315) 369-3332 ZIP: 13420

CLAIMANT'S NAME: JOHN F. JONES

ADDRESS: P.O. Box 27 CITY: CONGRESS STATE: AZ

CHECK HERE IF THIS IS CHANGE OF ADDRESS PHONE: (520) 427-3432 ZIP: 85332

CLAIMANT'S NAME: W.E. JACOBS

ADDRESS: P.O. Box 498 CITY: CONGRESS STATE: AZ

CHECK HERE IF THIS IS CHANGE OF ADDRESS PHONE: (520) 427-3432 ZIP: 85332

CLAIMANT'S NAME: \_\_\_\_\_

ADDRESS: \_\_\_\_\_ CITY: \_\_\_\_\_ STATE: \_\_\_\_\_

CHECK HERE IF THIS IS CHANGE OF ADDRESS PHONE: ( ) \_\_\_\_\_ ZIP: \_\_\_\_\_

CLAIMANT'S NAME: \_\_\_\_\_

ADDRESS: \_\_\_\_\_ CITY: \_\_\_\_\_ STATE: \_\_\_\_\_

CHECK HERE IF THIS IS CHANGE OF ADDRESS PHONE: ( ) \_\_\_\_\_ ZIP: \_\_\_\_\_

CLAIMANT'S NAME: \_\_\_\_\_

ADDRESS: \_\_\_\_\_ CITY: \_\_\_\_\_ STATE: \_\_\_\_\_

CHECK HERE IF THIS IS CHANGE OF ADDRESS PHONE: ( ) \_\_\_\_\_ ZIP: \_\_\_\_\_

CLAIMANT'S NAME: \_\_\_\_\_

ADDRESS: \_\_\_\_\_ CITY: \_\_\_\_\_ STATE: \_\_\_\_\_

CHECK HERE IF THIS IS CHANGE OF ADDRESS PHONE: ( ) \_\_\_\_\_ ZIP: \_\_\_\_\_



UNITED STATES  
DEPARTMENT OF THE INTERIOR  
BUREAU OF LAND MANAGEMENT

RECEIPT AND ACCOUNTING ADVICE

NO. 2315136 04

TC/AZ 08/04/97

Subject: CLAIM MAINTENANCE FEE 1998 - 2 2 1 13 200.00

Applicant:  
  
WATSON R HUNKINS  
BOX 565  
OLD FORGE NY 13420  
315-369-3332

Remitter: JOHN F JONES  
BOX 27  
2200 N HWY 89 NO 16  
CONGRESS AZ 85332

Assignor:

LEASE MANAGEMENT DATA  NEW  UPDATE  PAYMENT

ORIGINAL SERIAL NO.	ASG.	TYPE	ST.	CTY.	FUND SYMBOL	ACRES/UNITS	RATE
AMC 345232-345233					3452		

AMOUNT	ANV. DATE	EXP. DATE	BILL CYC.	S/C	DISTRICT	NEXT BILL	MISC. DATA	U of M	ACTUAL UNITS

ASSIGNMENT SERIAL NO.	ASG.	TYPE	ST.	CTY.	FUND SYMBOL	ACRES/UNITS	RATE

AMOUNT	ANV. DATE	EXP. DATE	BILL CYC.	S/C	DISTRICT	NEXT BILL	MISC. DATA	U of M	ACTUAL UNITS

APPLY REMITTANCE			
ACTION	FUND SYMBOL	CTY.	AMOUNT
FILING FEE			
RENTAL			
UNEARNED			
REFUND			
TOTAL			
AMOUNT DUE			

Remarks:

BY: \_\_\_\_\_ DATE: \_\_\_\_\_

Lease in Escrow?  
 KGS? Of Interest?  
 Auto Escalates? Operating Rights?  
 Auto Renew? Operator  
 Bond Filed?

FOR MMS USE ONLY		
BILLEE	NUMBER	FOREST REFUGE
OCS SECTION		
CODE		



**NOTICE!!**

**These documents have been scanned!**

**Do not place un-scanned documents beneath this notice!**

**Do not remove this notice from this file!**

GPO Jacket No. 560-102  
Print Order 61540  
Rise Business Services, LLC  
Job=AZ15 7/3/2019



Box Number= AZ15150



Claim Begin-End: AMC345232-AMC345233

**5 Miscellaneous**



AZ15150-8

AMC344757-AMC345232



**United States Department of the Interior**  
**Bureau of Land Management**  
 LANDS/RECREATION & PLANNING  
 ONE N CENTRAL AVE  
 PHOENIX, AZ 85004 -2203  
 Phone: 602-417-9200

Receipt

No: 3525388

<b>Transaction #:</b> 3627391	
<b>Date of Transaction:</b> 03/31/2016	
CUSTOMER:	
ROBERT PRITTY PO BOX 814 CONGRESS, AZ 85332-0814 US	

LINE #	QTY	DESCRIPTION	REMARKS	UNIT PRICE	TOTAL
1	1.00	LOCATABLE MINERALS / MINING CLAIMS- NOT NEW-UNADJUD, ONE AUTH NO. ONLY / MINING CLAIM MONEY RECEIVED CASES: AMC345233/\$10.00	AMD (1)	- n/a -	10.00
<b>TOTAL:</b>					<b>\$10.00</b>

PAYMENT INFORMATION			
1	AMOUNT:	10.00	POSTMARKED: N/A
	TYPE:	CASH	RECEIVED: 03/31/2016
	NAME:	PRITTY, ROBERT PO BOX 814 CONGRESS AZ 85332-0814 US	

REMARKS

This receipt was generated by the automated BLM Collections and Billing System and is a paper representation of a portion of the official electronic record contained therein.

*Amendment attached accepted  
 below original location  
 noticed (b/c map w/ dimensions)  
 RE 4-4-16*

( REF CFR 3840 )

**Placer Mining Claim**

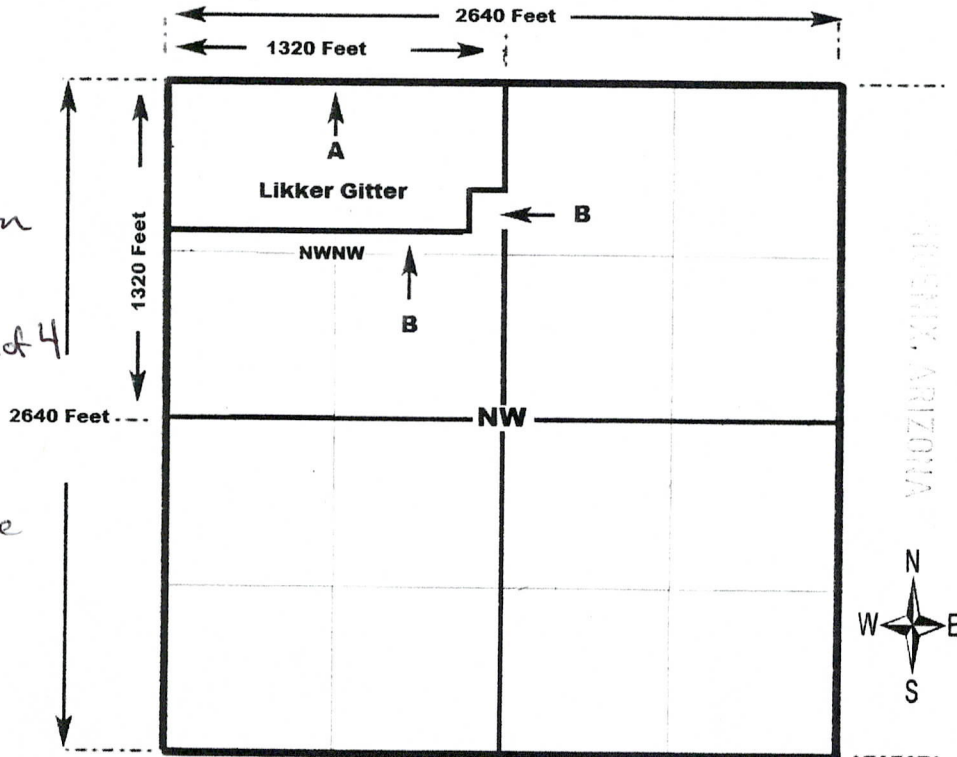
**AMC345233 Likker Gitter**

**Yavapai County Records Book 3391 Page 703**

**Depicts section 36 NW Quarter section**

This (claim) map is not to scale in its depiction

Map on page 2 of 4 is to scale & will be used as the reference claim map.



**Section 36 Township 10N Range 5W Gila and Salt River Meridian**

RECEIVED  
JULIA STATE OFFICE  
2016 MAR 31 P 2:03

1. The above map depicts the Likker Gitter placer mining claim located in Section 36 Township 10N Range 5W Gila and Salt River Meridian, Weaver Mining District, Yavapai County, Arizona.

- A) 1320 ft limit  
(Snowflake Fraction  
Placer, 37 Pub.  
Lands Dec. 1908)

**CLAIM IS BORDERED BY THE FOLLOWING CLAIM**

**B) AMC 398976**



**NOTICE!!**

**These documents have been scanned!**

**Do not place un-scanned documents beneath this notice!**

**Do not remove this notice from this file!**

GPO Jacket No. 560-102  
Print Order 61540  
Rise Business Services, LLC  
Job=AZ15 7/3/2019



Box Number= AZ15150



Claim Begin-End: AMC345232-AMC345233

**6 Location Notices-Amendments and Supporting Documents**



AZ15150-8

AMC344757-AMC345232

✓ L.N.M. 9-24-97 ✓ M.H. 8/14/97

MINING CLAIM STATUS REPORT

Lead Serial No. A MC 345233 THROUGH A MC 345233

No. of Lode Claims \_\_\_\_\_

STATUS CHECKED BY Tony Smith  
Enter Action Code 669

No. of Placer Claims 2

No. of Association Placer \_\_\_\_\_  
(Not Enough Locators Send Form Ltr.)

MTP CHECKED OK  
(Reduced Size Copy Enclosed)

No. of Mill Sites \_\_\_\_\_

ORCA GEO CHECKED OK  
(Copy Enclosed)

No. of Tunnel Sites \_\_\_\_\_

Timely Filed YES NO

WILDERNESS (WA) AREA CHECKED OK

Service Charge Correct YES NO  
(This is Curable)

WHICH WA \_\_\_\_\_

Location Fee Correct YES NO

Maintenance Fee Correct YES NO

Amount Paid \$ 270.00

Shortage \$ 0 Overage \$ 0

Over-the-Counter ✓ Mail \_\_\_\_\_

Township(s) 10N

Range(s) 5W

Section(s) 25, 26, 35, 36

GENERAL JURISDICTION OF: BLM \_\_\_\_\_ (or) WHICH NATIONAL FOREST \_\_\_\_\_

Enter Code 880 On Split Estate Land (Show Type of Patent - SX, PX, SRHE etc)

Enter Code 267 For Stockraising Homestead When Proper Notice Has Been Filed

STATUS

CLAIMS PARTIALLY VOID: Private Minerals \_\_\_\_\_ Withdrawn \_\_\_\_\_ Other \_\_\_\_\_

CLAIMS VOID: Private Minerals \_\_\_\_\_ Withdrawn \_\_\_\_\_ Other \_\_\_\_\_

ADD: DATE RECEIVED, ACTION CODE 482, IN REMARKS: 1995, 1996, 1997, 1998

SPECIAL INSTRUCTIONS FOR DATA INPUT: \_\_\_\_\_

COMMENTS \_\_\_\_\_



LOCATION NOTICE FOR PLACER MINING CLAIM

( Amendment for AMC 345233 Yavapai County records book 3391 Page 703 )

NOTICE IS HEREBY GIVEN

that the Location Notice of Likker Gitter

placer mining claim has been amended by


Robert J Pritty

whose current mailing address is

Po Box 814

Congress Az 85332

The general course of this claim is West to East and it is situated in Yavapai County, Arizona.



**Beginning at the NE corner of this claim**, on which this location notice is posted, course 400 ft due South to the next corner, then course 100 ft due West to the next corner, then course 200 ft due South to the next corner, then course 1220 ft due to the West to the next corner, then course 600 ft due North to the next corner, then course 1320 ft due East to the next corner and the beginning of this claim.

This claim is marked by 6 monuments, one at each corner of the claim.

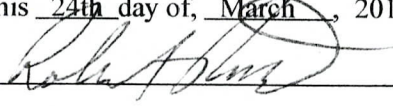
**The location monument on which this notice is posted** is situated within Section 36, Township 10N, Range 5W Gila and Salt River Meridian, Weaver Mining District, Yavapai County, Arizona.

This claim encompasses portions of the following quarter section(s), **NW of section(s) 36, T10N, R5W**, and Gila and Salt River Meridian, Weaver Mining District, Yavapai County, Arizona.

The locality of this claim with reference to some natural object or permanent monument and additional information (if any) concerning its locality is as follows:

**The NE corner** on which the location notice is posted is located 1320 feet due East from the **NW USGS corner survey monument of Section 36, T10N, R5W**, Gila and Salt River Meridian, Weaver Mining District, Yavapai County, Arizona.

DATED AND POSTED on the ground this 24th day of, March, 2016.

Locator(s) Robert J Pritty 

Ref: 3800 (9200) AMC342232

NO. OF CLAIMS	<u>1</u>
AMOUNT	<u>10.00</u>
RECEIPT NO.	<u>3525388</u>
INIT.	<u>RG</u>

\*\* BLM-ASO\*\*

AMC 345233

When recorded, mail to:

Name: W.E. JACOBS

Address: P.O. Box 498  
520-427-3432

City/State/Zip Code: CONGRESS, AZ  
85332

THIS IS A CONFORMED COPY OF INSTRUMENT  
RECORDED ON DATE 4-17-97 TIME 8:00  
IN BOOK 3391 PAGE 703-704  
PATSY LENNEY-COLON, RECORDER  
Patricia P. Allen

RECEIVED JMS  
APR 17 11 38 AM '97  
ARIZONA STATE OFFICE  
B.L.M.

Space above this line for Recorder's use

### NOTICE OF MINING CLAIM

- 1. TYPE OF NOTICE:  Location  Amendment  Relocation
- 2. TYPE OF CLAIM:  Placer  Lode  Millsite  Tunnelsite

3. The name and address of the Locator is  
 Name: WATSON R. AND DOROTHY E. HUNKINS  
 Address: P.O. Box 565  
 City/State/Zip Code: OLD FORGE, NY 13420

4. The name of the claim is LIKKER GITTER  
 5. The date of the location is MARCH 20, 1997  
 6. The claim is 3000 feet long and 600 feet wide. The distance from the location monument to each end of the claim is 3000 feet in a EAST direction and 600 feet in a SOUTH direction.  
 7. The general course of the claim is from the WEST to the EAST  
 8. The location of the claim is in Section's 35 AND 36, Township 10N Range 5W

RECEIVED B.L.M. ARIZONA STATE OFFICE APR 18 11 38 AM '97

GILA AND SALT RIVERS Base and Meridian,  
WEAVER Mining District, YAVAPAI County,  
 State of ARIZONA

9. If amending or relocating, the previous claim name was \_\_\_\_\_ recorded in Docket(Book) \_\_\_\_\_ page(s) \_\_\_\_\_ Mining District, \_\_\_\_\_ County, State of \_\_\_\_\_

10. The location of the claim with reference to a natural object or permanent monument is THE NORTH SECTION LINE FOR SECTIONS 35 AND 36 ARE ALSO THE NORTH BORDER OF THIS CLAIM.

Dated: April 17, 1997  
 Signature: W.E. Jacobs  
 AGENT / POA  
 Address: P.O. Box 498  
CONGRESS, AZ 85332  
 City/State/Zip

AMC 345833

*Amended map w/ dimensions attached beneath original location notice*



# MAP OF MINING CLAIM LOCATION

1. The name of the claim is LIKKER GITTER
2. The NORTHWEST corner of the claim is 300 feet in a EAST direction to a survey monument or permanent natural object described as USGS SECTION MARKER FOR SECTIONS 25, 26, 35 AND 36.
3. The type of location monument is ROCK CAIRN AND WOOD POST  
The type of corner end monuments are SAME
4. The bearing and distance between the corners of the claim are beginning at the NORTHWEST corner of the claim, 3000 feet in a EAST direction to the NORTHEAST corner, then 400 feet in a SOUTH direction to the SOUTHEAST corner, then 3000 feet in a WEST/SOUTHWEST direction to the SOUTHWEST corner, then 600 feet in a NORTH direction to the point of beginning.

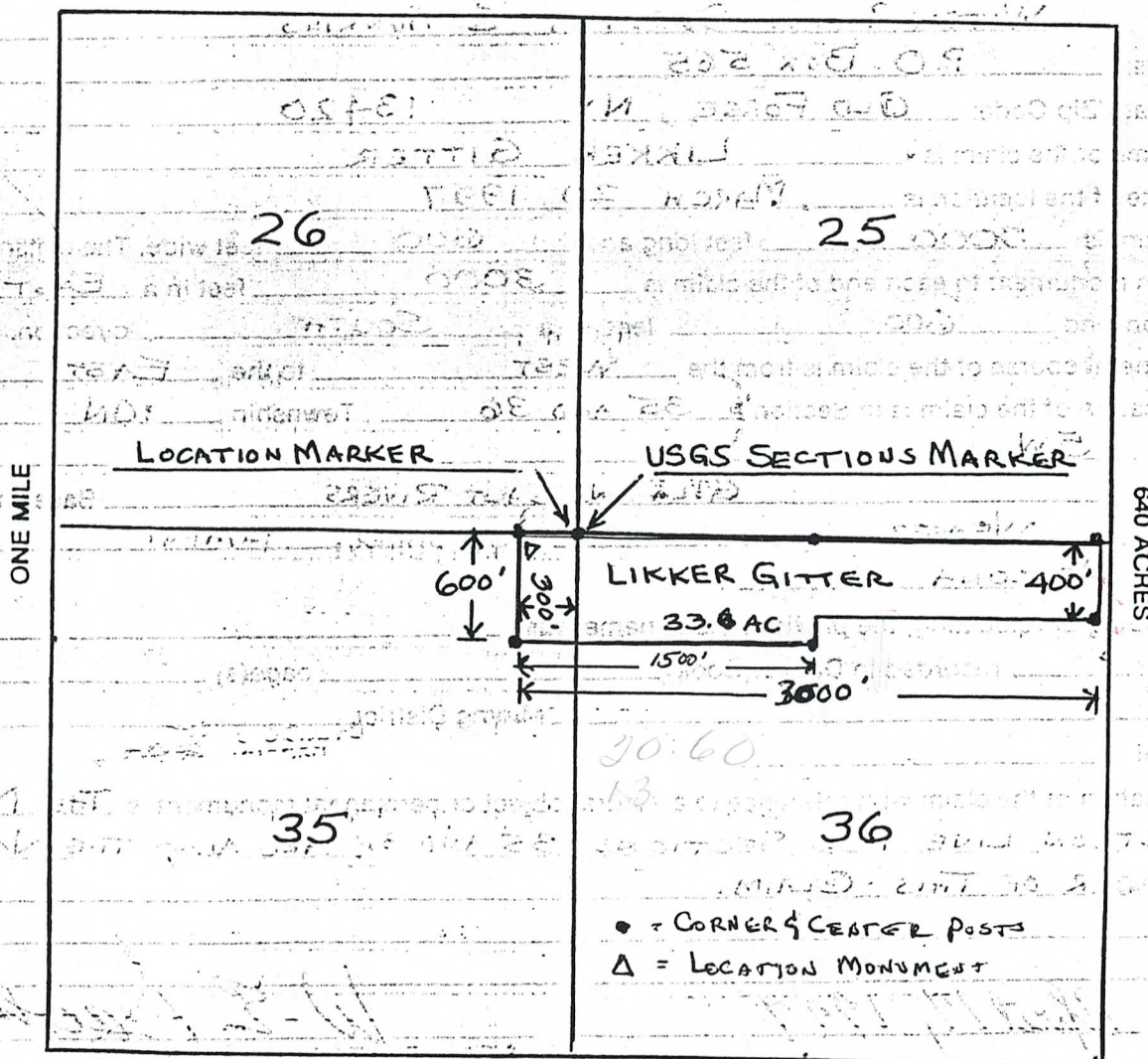
## MAP

One inch = One thousand feet

North Arrow



ONE MILE



Section's 35 AND 36 Range 5W Township 10N  
GILA AND SALT RIVERS Base and Meridian.

Dated: April 17, 1997

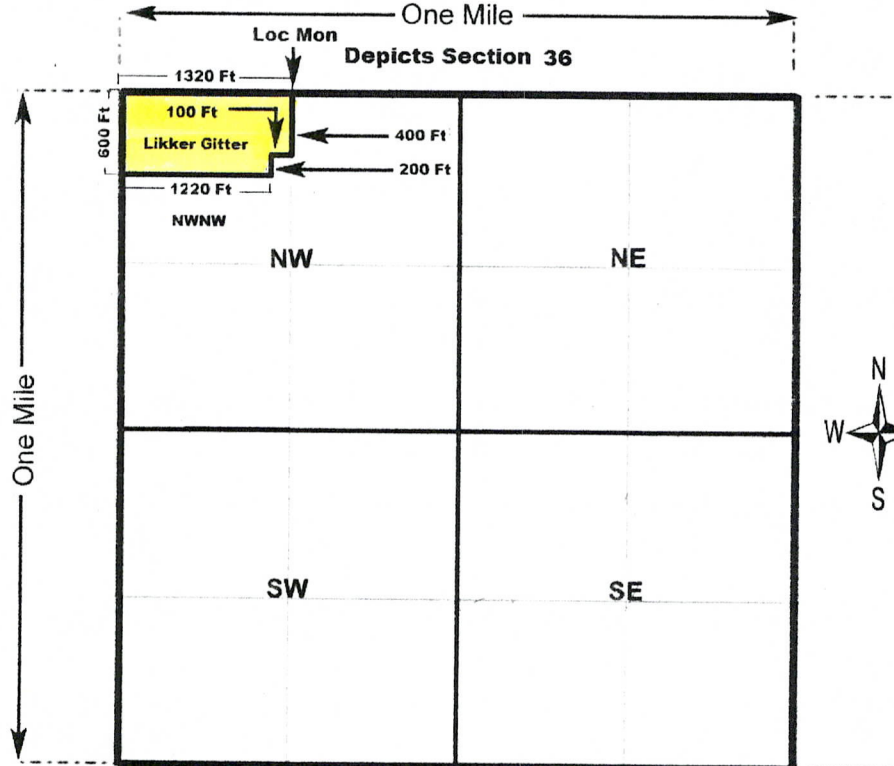
AGENT / POA

Signature

BOOK 3391 PAGE 704

(Amendment for)

**Location Notice for Placer Mining Claim  
AMC345233 Likker Gitter  
Yavapai County Records Book 3391 Page 703  
MINING CLAIM MAP**



Section 36 Township 10N Range 5W Gila and Salt River Meridian  
One inch = 1320 feet

1. The above map depicts the Likker Gitter placer mining claim located in Section 36 Township 10N Range 5W Gila and Salt River Meridian, Weaver Mining District, Yavapai County, Arizona.
2. The Type of corner and location monuments used are 2 inch white PVC posts more than 4 foot tall.
3. The bearings and distances in degrees and feet between claim corners are as depicted on the above map.

RECEIVED  
MAR 31 P 2:03  
2016

*Entered in Computer  
3-31-2016  
RE*



---

**Re: Likker Gitter Placer Location Amendment**  
**Ref: 3800 (9200) AMC342232**

Page 4/4

**1) Re: Snowflake Fraction Placer, 37 Pub. Lands Dec. 250 (1908)**

**The boundaries of this claim located by 1 or 2 locators fits within the boundaries of a 40 acre square parcel.**

**2) 43 CFR 3832.12 (a)**

**The description of this claim is as compact and regular as reasonably possible.**

**3) 43 CFR 3832.12(c)(1)(iii)**

**The location of this claim is bounded by other mining claims and is non-aliquot, therefore it is described in Metes and Bounds.**

RECEIVED  
MAR 21 P 2:03  
BUREAU OF LAND MANAGEMENT  
DENVER, COLORADO

When recorded, mail to:

Name: W.E. JACOBS  
Address: P.O. Box 498  
520-427-3432  
City/State/Zip Code: CONGRESS, AZ  
85332

THIS IS A CONFORMED COPY OF INSTRUMENT  
RECORDED ON DATE 4-17-97 TIME 8:00  
IN BOOK 3391 PAGE 705-706  
PATSY JENNEY-COLON, RECORDER  
Patsy Jenney-Colon DEPUTY

RECEIVED  
B.L.M.  
ARIZONA STATE OFFICE  
UNRECEIVED  
B.L.M.  
ARIZONA STATE OFFICE  
APR 17 11 34 AM '97  
APR 18 11 39 AM '97

BK	FEE
	10
MAP	
S4	
PCL	S5

Space above this line for Recorder's use

### NOTICE OF MINING CLAIM

1. TYPE OF NOTICE:  Location  Amendment  Relocation
2. TYPE OF CLAIM:  Placer  Lode  Millsite  Tunnelsite

3. The name and address of the Locator is  
Name: WATSON R. HUNKINS, DOROTHY E. HUNKINS, JOHN F. JONES & W.E. JACOBS  
Address: P.O. Box 565  
City/State/Zip Code: OLD FORGE, NY 13420

4. The name of the claim is DEVILS DELIGHT  
5. The date of the location is MARCH 20, 1997  
6. The claim is 2640 feet long and 1320 feet wide. The distance from the location monument to each end of the claim is 1320 feet in a EAST direction and 1320 feet in a WEST direction.  
7. The general course of the claim is from the EAST to the WEST  
8. The location of the claim is in Section 25 AND 26, Township 10N, Range 5W

GILA AND SALT RIVERS Base and Meridian,  
WEAVER Mining District, YAVAPAI County,  
State of ARIZONA

9. If amending or relocating, the previous claim name was \_\_\_\_\_ recorded in Docket(Book) \_\_\_\_\_ page(s) \_\_\_\_\_ Mining District, \_\_\_\_\_ County, State of \_\_\_\_\_

10. The location of the claim with reference to a natural object or permanent monument is THE SOUTH SECTION LINE OF SECTIONS 25 AND 26 IS ALSO THE SOUTH BORDER OF THIS CLAIM

Dated: April 17, 1997  
W.E. Jacobs Signature  
AGENT/POA  
Address: P.O. Box 498  
CONGRESS, AZ 85332  
City/State/Zip

AMC 345833

# MAP OF MINING CLAIM LOCATION

- The name of the claim is D LS DELIGHT
- The SOUTHEAST corner of the claim is 1320 feet in a WEST direction to a survey monument or permanent natural object described as USGS SECTIONS MARKER FOR SECTIONS 25, 26, 35 AND 36
- The type of location monument is ROCK CAIRN AND WOOD POST  
The type of corner end monuments are SAME
- The bearing and distance between the corners of the claim are beginning at the SOUTHEAST corner of the claim, 2640 feet in a WEST direction to the SOUTHWEST corner, then 1320 feet in a NORTH direction to the NORTHWEST corner, then 2640 feet in a EAST direction to the NORTHEAST corner, then 1320 feet in a SOUTH direction to the point of beginning.

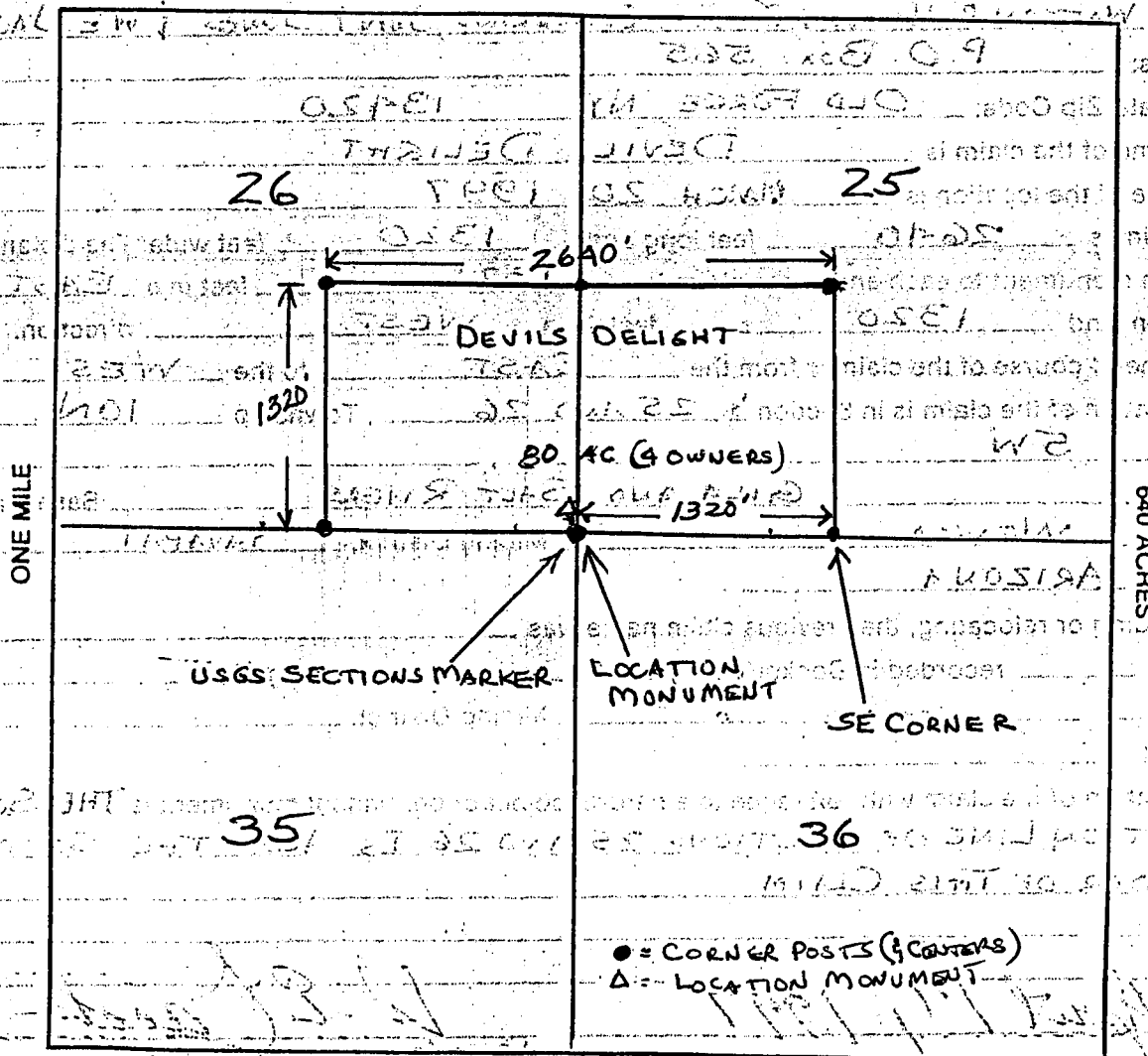
## MAP

One inch = One thousand feet

North Arrow



ONE MILE



Section's 25 AND 26 Range SW Township 10N  
CECILIA AND SALT RIVERS Base and Meridian.

Dated: April 17, 1997

AGENT/POA

Signature

BOOK 3391 PAGE 706









UNITED STATES  
DEPARTMENT OF THE INTERIOR  
BUREAU OF LAND MANAGEMENT

(Return Address)

State \_\_\_\_\_ Office \_\_\_\_\_

AN EQUAL OPPORTUNITY EMPLOYER

OFFICIAL BUSINESS  
PENALTY FOR PRIVATE USE, \$300

**BUREAU OF LAND MANAGEMENT  
DENVER FEDERAL CENTER  
BUILDING 50, SC-610  
P.O. BOX 25047  
DENVER, COLORADO 80225-0047**

**FINANCIAL DOCUMENTS  
ONLY**

- SC-613C = PRODUCTION SCHEDULING SECTION**
- SC-615 = GENERAL ACCOUNTING BRANCH**
- SC-616 = ADMINISTRATIVE AND CUSTOMER PAYMENTS BRANCH**



**SC-613C PRODUCTION SCHEDULING SECTION**

Deposit Tickets (SF-215) Including Supporting Documents,  
e.g., Form 1370-35, 1370-40, etc.

Progress Reports (Form 1681-6)

Payroll Change Forms (FB-315)

Automated Payroll Correction Letters (FB305PP1)

Automated Refunds (Form 1374-1)

Adjustments to Lease (Form 1370-11 & Form 1371-18)

Refund Data Sheet (Form 1374-1) Including  
DFS (Form 1310-5) or CDS (Form 1370-35)

**SC-615 GENERAL ACCOUNTING BRANCH**

Collection Transmittals (Form 1370-8 only) - Enclosed

Debit Vouchers (SF-5515)

Fund Transfers Between Agencies (SF-1081 Collection Refunds)

OPAC

Fuel & Oil Issue Record (Form 1520-28)

Motor Vehicle Petroleum Issue Record -  
Reimbursable (GSA Form 1374-A)

Emergency Firefighter Payrolls

Stores Control Register (Form 1520-6)

Receiving Report for Stores (DI-102)

Report of Survey for Stores (DI-103)

Transfer of Property for Stores (DI-104)

Inventory of Property for Stores (DI-106)

Reimbursable Work Project Authorization (Form 1681-3)

Final Salary Clearance (Form 1340-2) - Enclosed

Balanced Standard Voucher (Temporary Form 1310-21)

Project Number Assignment Form (Temporary Form 1310-12)

**SC-616 ADMINISTRATIVE AND CUSTOMER PAYMENTS BRANCH**

Travel Advance Requests (SF-1038) - Enclosed

Travel Vouchers (SF-1012) - Enclosed

Travel Authorizations (DI-1020) - Enclosed

Reimbursement Vouchers (SF-1129 Imprest) - Enclosed

Final Salary Clearance (Form 1340-2) - Enclosed

All Payment Invoices:

Document Face Sheets for Obligations & Payments (1310-5)

Purchase Orders (Pink & Blue) (OF-347)

Purchase Orders (SF-44)

Advertising Orders (SF-1143)

District Contract Obligations

District Certificates for Contract Payments (1510-10)

Receiving Reports (OF-347)

T.R. Buff copies (SF-1169) including

Documents Face Sheet (1310-5)

GSA FEDSTRIP Obligation Copies (SF-3146)

GSA Self Service Obligations (GSA-831)

Tort Claims (SF-1145)

Seed Test Results

Equipment Order Use Summary & Invoice (1510-18)

Fund Transfers Between Agencies (SF-1081 - Payments)







-----  
 GEOGRAPHIC STATE: ARIZONA                      MERIDIAN: 14    TOWNSHIP: 10-0N    RANGE: 5-0W  
 -----

SEC	SUBDIVISION	MIR	X-REFERENCE	NUMBER/TYPE/DISPOSITION/ACRES	PROPRIETOR/INTEREST/RELATIONSHIP
27	LOT 1,2				
29	SE			CASE: AZA 016999 TYPE: 286203 ROW-TEL & TELEG, FL DISP: AUTHORIZED 09/08/81 ACRS: 00000.690	US WEST COMMUNICATIO 100.00000% PERMITTEE
24	NE,NWSE	14	10-0N 4-0W	CASE: AZA 017840 TYPE: 272011 SALE-SEC 209 MIN FL DISP: CLOSED 06/02/89 ACRS: 00840.000	MICHAEL ROBERT M 50.00000% APPLICANT MICHAEL GWENDOLYN K 50.00000% APPLICANT
24	ALL	14	10-0N 4-0W	CASE: AZA 017964 TYPE: 385220 DEFERMENT OF ASSMT DISP: CANCELLED 06/13/88 ACRS: 00001.000	DEVAULT DOROTHY 50.00000% APPLICANT DEVAULT JACK 50.00000% APPLICANT
27	ALL			CASE: AZA 018095 TYPE: 385220 DEFERMENT OF ASSMT DISP: CLOSED 06/13/88 ACRS: 00001.000	LAYTON D C 100.00000% CLAIMANT
1	S2N2,S2			CASE: AZA 018162	BAXTER MURPHY H 100.00000% LESSEE
6	S2NE,SENW,NESW,N2SE			TYPE: 311211 O&G LSE SIMO PUBLIC	
6	LOT 1-6			DISP: CLOSED 01/26/90	
8	E2,E2W2,W2NW			ACRS: 04055.090	
9	N2				
11	ALL				
12	W2,E2E2,W2NW				
15	N2,N2S2,SWSW				
15	LOT 1-3				
27	SWSW				
28	S2S2				
34	M5 821				
34	NWNE,S2NE,W2NW,NWSW EXCL				
34	LOT 1				
30	LOT 2			CASE: AZA 018452 TYPE: 289004 ROW-MISC & SPECIAL DISP: AUTHORIZED 12/28/83 ACRS: 00002.500	YAVAPAI CNTY BD SUPV 100.00000% HOLDER
29	N2NW,NWSW			CASE: AZA 018935PT TYPE: 220100 EX-BLM SEC 206, FLP DISP: CLOSED 02/18/87 ACRS: 00010.000	COPUS CHARLES W 100.00000% OWNER

GEOGRAPHIC STATE: ARIZONA                      MERIDIAN: 14      TOWNSHIP: 10-0N      RANGE: 5-0W

SEC	SUBDIVISION	MIR	X-REFERENCE	NUMBER/TYPE/DISPOSITION/ACRES	PROPRIETOR/INTEREST/RELATIONSHIP
19	LOT 4			CASE: AZA 019116 TYPE: 291200 R AND PP LEASE DISP: CLOSED 10/05/84 ACRS: 00039.660	CONG AR BUSN ASSOC 0.00000% APPLICANT
15	PART OF E2NESE			CASE: AZA 019150 TYPE: 272011 SALE-SEC 209 MIN FL DISP: AUTHORIZED 09/20/84 ACRS: 00013.000	COMBS BERNICE M 50.00000% PATENTEE COMBS ROBERT H 50.00000% PATENTEE
1	S2N2,S2	14	11-0N 4-0W	CASE: AZA 021207 TYPE: 272011 SALE-SEC 209 MIN FL DISP: AUTHORIZED 01/05/88 ACRS: 01987.170	RANSEY FAMILY TRUST 100.00000% PATENTEE
12	N2,SW,E2SE				
3	S2N2,S2	14	9-0N 6-0W	CASE: AZA 021222	BITTNER ELLA DEAN H 33.30000% APPLICANT
3	LOT 1,2,3,4	14	11-0N 5-0W	TYPE: 272011 SALE-SEC 209 MIN FL	HAYS JOHN U 33.35000% APPLICANT
9	N2			DISP: CLOSED 07/28/95	RIGDEN MARGARET HAYS 33.35000% APPLICANT
15	LOT 2 N OF HWY 89			ACRS: 02782.000	
15	SWSW N OF HWY 89				
15	PART NW				
15	N2SW				
*15	L 1,3 N OF HWY 89				
*15	W2NESE N OF HWY 89				
*15	NWSE				
30	LOT 2			CASE: AZA 022108 TYPE: 285003 ROW-POWER TRANS,FLP DISP: AUTHORIZED 07/18/86 ACRS: 00000.290	AZ PUBLIC SERVICE CO 100.00000% HOLDER/BILLEE
30	SENW,NESW			CASE: AZA 023011 TYPE: 285003 ROW-POWER TRANS,FLP DISP: CLOSED 04/23/93 ACRS: 00000.329	AZ PUBLIC SERVICE CO 100.00000% HOLDER
23	SW			CASE: AZA 023244 TYPE: 286001 ROW-COMM SITE-FLPMA DISP: CLOSED 11/17/89 ACRS: 00001.000	KENYON COMMUNICATION 100.00000% APPLICANT
36	PT OF SWSE - NA	14	9-0N 4-0W	CASE: AZA 023264	DIG MORE MINING CO 100.00000% PARTY-IN-INTE
		14	9-0N 5-0W	TYPE: 360313 MIN MAT UNAUTH USE-- DISP: CLOSED 07/01/88 ACRS: 00005.000	

\* = REJECTED/SEGREGATED/ASSIGNED-OUT



GEOGRAPHIC STATE: ARIZONA MERIDIAN: 14 TOWNSHIP: 10-0N RANGE: 5-0W

SEC	SUBDIVISION	MIR	X-REFERENCE	NUMBER/TYPE/DISPOSITION/ACRES	PROPRIETOR/INTEREST/RELATIONSHIP
21	SESE	14	9-0N 4-0W	CASE: AZA 023506	GRANTHAM WILLIAM W 100.00000% APPLICANT
21	LOT 9, 10, 11	14	9-0N 5-0W	TYPE: 272011 SALE-SEC 209 MIN FL	
28	N2, N2S2	14	9-0N 6-0W	DISP: CLOSED 02/24/95	
				ACRS: 00001.000	
28	W2SW	14	10-0N 6-0W	CASE: AZA 023556	PARKER DAIRY FARMS 100.00000% HOLDER/BILLEE
29	E2SW, SE			TYPE: 281001 ROW-ROADS	
29	E2NWSW			DISP: AUTHORIZED 05/10/89	
30	SWNE, SENW			ACRS: 00016.000	
30	LOT 2				
25	SW			CASE: AZA 023574	AZ PUBLIC SERVICE CO 100.00000% HOLDER/BILLEE
				TYPE: 285002 ROW-POWER TRANS LIN	
				DISP: AUTHORIZED 06/10/89	
				ACRS: 00000.200	
25	PART			CASE: AZA 023906	UNKNOWN 100.00000% PARTY-IN-INTE
25	PART			TYPE: 292803 UNAUTHORIZED OCCUPA	
				DISP: CLOSED 10/31/89	
				ACRS: 00000.100	
25	PART			CASE: AZA 023907	UNKNOWN 100.00000% PARTY-IN-INTE
25	PART			TYPE: 292803 UNAUTHORIZED OCCUPA	
				DISP: CLOSED 08/03/89	
				ACRS: 00000.100	
025	PORTION OF - NA			CASE: AZA 024084	ACKERMAN TENEAYA 50.00000% OPERATOR
				TYPE: 380913 SURFACE MGT-NOTICE	ACKERMAN LEROY 50.00000% OPERATOR
				DISP: CLOSED 03/06/90	
				ACRS: 00001.000	
10	NW, N2SW, SWSW			CASE: AZA 024106	FAVOUR & ASSOC LTD 0.00000% ATTORNEY-IN-F
				TYPE: 272011 SALE-SEC 209 MIN FL	WASSON BARNABAS H 100.00000% PATENTEE
				DISP: AUTHORIZED 07/25/95	
				ACRS: 00280.000	
25	PORTION OF - NA			CASE: AZA 024151	SHELTON LARRY 100.00000% OPERATOR
				TYPE: 380913 SURFACE MGT-NOTICE	
				DISP: PENDING 06/15/89	
				ACRS: 00003.000	
14	PORTION OF			CASE: AZA 024188	ASARCO INC 100.00000% OPERATOR
				TYPE: 380913 SURFACE MGT-NOTICE	
				DISP: AUTHORIZED 03/29/89	
				ACRS: 00001.000	

GEOGRAPHIC STATE: ARIZONA MERIDIAN: 14 TOWNSHIP: 10-0N RANGE: 5-0W

SEC	SUBDIVISION	MIR	X-REFERENCE	NUMBER/TYPE/DISPOSITION/ACRES	PROPRIETOR/INTEREST/RELATIONSHIP
25	PORTION OF - NA	14	9-0N 4-0W	CASE: AZA 024191 TYPE: 380913 SURFACE MGT-NOTICE DISP: PENDING 03/31/89 ACRS: 00001.000	GOODWIN DARREL 100.00000% OPERATOR
25	SESW - NA			CASE: AZA 024211 TYPE: 380913 SURFACE MGT-NOTICE DISP: PENDING 08/21/89 ACRS: 00001.000	BRYANT SHAWN 100.00000% OPERATOR
28 29	S2S2 S2	14	9-0N 5-0W	CASE: AZA 024422 TYPE: 287001 ROW-WATER FACILITY DISP: AUTHORIZED 06/15/90 ACRS: 00004.130	PARKER DAIRY FARMS 100.00000% HOLDER/BILLEE
7	SESE	14	10-0N 6-0W	CASE: AZA 024479	CAMPBELL DAN 0.00000% AGENT
8	SWSW	14	10-0N 7-0W	TYPE: 272011 SALE-SEC 209 MIN FL	LITTLE HORSE RANCH 100.00000% PATENTEE
17	NWNW, W2NE, E2NW	14	11-0N 6-0W	DISP: AUTHORIZED 03/22/93	
17	N2NWSE, W2NWSW	14	11-0N 7-0W	ACRS: 04379.880	
18	NENE				
*07	SWNE				
*09	SWNE				
*17	SWSW				
*17	E2NWSW, NESW				
*17	S2NWSE				
25	NE - NA			CASE: AZA 024497 TYPE: 380913 SURFACE MGT-NOTICE DISP: PENDING 03/23/90 ACRS: 00000.500	LOVING EVERETT 100.00000% OPERATOR
23	N2			CASE: AZA 024587 TYPE: 380913 SURFACE MGT-NOTICE DISP: AUTHORIZED 09/08/87 ACRS: 00001.500	OLSEN CARL R 100.00000% OPERATOR
25	PORTION OF - NA			CASE: AZA 024603 TYPE: 380913 SURFACE MGT-NOTICE DISP: CLOSED 08/27/93 ACRS: 00001.000	REYNOLDS ED 100.00000% OPERATOR
30	W2			CASE: AZA 024643 TYPE: 380913 SURFACE MGT-NOTICE DISP: CLOSED 06/21/95 ACRS: 00005.000	MAGNET MINING 100.00000% CLAIMANT RUMICO CORP 0.00000% OPERATOR

\* = REJECTED/SEGREGATED/ASSIGNED-OUT



GEOGRAPHIC STATE: ARIZONA MERIDIAN: 14 TOWNSHIP: 10-0N RANGE: 5-0W

SEC	SUBDIVISION	MIR	X-REFERENCE	NUMBER/TYPE/DISPOSITION/ACRES	PROPRIETOR/INTEREST/RELATIONSHIP
25	NE - NA			CASE: AZA 024648 TYPE: 380913 SURFACE MGT-NOTICE DISP: PENDING 02/09/86 ACRS: 00001.000	WRIGHT CHARLES F 100.00000% OPERATOR
25	NW, S2 - NA			CASE: AZA 024661 TYPE: 380913 SURFACE MGT-NOTICE DISP: AUTHORIZED 09/12/88 ACRS: 00001.000	GOODWIN DARREL 100.00000% OPERATOR
25	PORTION OF - NA			CASE: AZA 024760 TYPE: 380913 SURFACE MGT-NOTICE DISP: CANCELLED 08/27/93 ACRS: 00001.000	FABRITZ BOB 100.00000% OPERATOR
24	SE	14	10-0N 4-0W	CASE: AZA 024821 TYPE: 380910 SURFACE MGT-PLAN DISP: CLOSED 11/29/90 ACRS: 00005.000	DEATHERAGE JAMES R 100.00000% APPLICANT
25	NE - NA				
35	ALL	14	7-0N 4-0W	CASE: AZA 024948 TYPE: 837000 RECREATION USE AUTH DISP: CLOSED 04/13/94 ACRS: 00001.000	NEW WEST PROP CLUB 100.00000% PERMITTEE
36	ALL	14	9-0N 4-0W		
		14	10-0N 4-0W		
24	SWSSESE			CASE: AZA 024992 TYPE: 292803 UNAUTHORIZED OCCUPA DISP: CLOSED 09/03/91 ACRS: 00001.000	BARNT CARL 20.00000% PARTY-IN-INTE BRESLIN PATRICK 20.00000% PARTY-IN-INTE MILLER DALE C 20.00000% PARTY-IN-INTE RITCHIE INER 20.00000% PARTY-IN-INTE TAYLOR JAMES 20.00000% PARTY-IN-INTE
024	PORTION OF			CASE: AZA 025022 TYPE: 380913 SURFACE MGT-NOTICE DISP: PENDING 12/14/90 ACRS: 00000.500	DONEGAN DONALD 100.00000% OPERATOR
027	SE			CASE: AZA 025679 TYPE: 380913 SURFACE MGT-NOTICE DISP: AUTHORIZED 05/06/82 ACRS: 00005.000	HIBBERT ALDEN 100.00000% OPERATOR HIBBERT ALDEN 0.00000% CLAIMANT
034	NE				
035	NW - NA				
25	PART - NA			CASE: AZA 025756 TYPE: 380913 SURFACE MGT-NOTICE DISP: AUTHORIZED 03/12/91 ACRS: 00001.000	WRIGHT CHARLES F 0.00000% OPERATOR WRIGHT CHARLES F 100.00000% CLAIMANT

-----  
 GEOGRAPHIC STATE: ARIZONA                      MERIDIAN: 14    TOWNSHIP: 10-0N    RANGE: 5-0W  
 -----

SEC	SUBDIVISION	MTR X-REFERENCE	NUMBER/TYPE/DISPOSITION/ACRES	PROPRIETOR/INTEREST/RELATIONSHIP
024	ALL		CASE: AZA 025759 TYPE: 380913 SURFACE MGT-NOTICE DISP: AUTHORIZED 06/14/91 ACRS: 00005.000	DONEGAN DONALD 100.00000% OPERATOR DONEGAN DONALD 0.00000% CLAIMANT
20	PART		CASE: AZA 025844 TYPE: 380913 SURFACE MGT-NOTICE DISP: AUTHORIZED 11/27/87 ACRS: 00001.000	WESTMORELAND RONNY 0.00000% OPERATOR WESTMORELAND RONNY 100.00000% CLAIMANT
14	PART		CASE: AZA 025850 TYPE: 380913 SURFACE MGT-NOTICE DISP: AUTHORIZED 03/12/91 ACRS: 00001.000	BEMA GOLD CORP 0.00000% OPERATOR NORGOLD RES (US) INC 100.00000% CLAIMANT
20	NW		CASE: AZA 025853 TYPE: 380913 SURFACE MGT-NOTICE DISP: AUTHORIZED 08/18/81 ACRS: 00001.000	BASKO JULIUS 0.00000% OPERATOR BASKO JULIUS 100.00000% CLAIMANT
27	PART		CASE: AZA 025860 TYPE: 380913 SURFACE MGT-NOTICE DISP: AUTHORIZED 05/06/82 ACRS: 00001.000	HIBBERT ALDEN R 0.00000% OPERATOR HIBBERT ALDEN R 100.00000% CLAIMANT
34	PART			
35	PART	~NA		
25	PART	~NA	CASE: AZA 025866 TYPE: 380913 SURFACE MGT-NOTICE DISP: AUTHORIZED 09/04/91 ACRS: 00001.000	GOODWIN DARREL 0.00000% OPERATOR GOODWIN DARREL 100.00000% CLAIMANT
14	W2SWSWNW		CASE: AZA 026287 TYPE: 285002 ROW-POWER TRANS LIN DISP: AUTHORIZED 08/03/92 ACRS: 00000.040	AZ PUBLIC SERVICE CO 100.00000% APPLICANT
36	SWSE	14 9-0N 5-0W	CASE: AZA 026407 TYPE: 380913 SURFACE MGT-NOTICE DISP: AUTHORIZED 01/27/92 ACRS: 00005.000	BRINKLEY HAROLD 50.00000% CLAIMANT DOHERTY JACK 50.00000% OPERATOR
24	NENW	14 10-0N 4-0W	CASE: AZA 026825 TYPE: 380913 SURFACE MGT-NOTICE DISP: CLOSED 02/14/90 ACRS: 00001.000	DEVAULT JACK 0.00000% OPERATOR DEVAULT JACK 100.00000% CLAIMANT



GEOGRAPHIC STATE: ARIZONA      MERIDIAN: 14      TOWNSHIP: 10-DN      RANGE: 5-DW

SEC	SUBDIVISION	MTR X-REFERENCE	NUMBER/TYPE/DISPOSITION/ACRES	PROPRIETOR/INTEREST/RELATIONSHIP
25	PART	} NA	CASE: AZA 026827	MCCOURAN THOMAS B 0.00000% OPERATOR
26	PART		TYPE: 380913 SURFACE MGT-NOTICE DISP: CLOSED 06/08/89 ACRS: 00001.000	MCCOURAN THOMAS B 100.00000% CLAIMANT
25	PART	- NA	CASE: AZA 026831	MEDD GEORGE 0.00000% OPERATOR
			TYPE: 380913 SURFACE MGT-NOTICE DISP: CLOSED 11/27/90 ACRS: 00001.000	WRIGHT CHARLES F 100.00000% CLAIMANT
29	PART		CASE: AZA 026839	RED TAIL MINING 0.00000% OPERATOR
			TYPE: 380913 SURFACE MGT-NOTICE DISP: CLOSED 03/10/89 ACRS: 00001.000	RED TAIL MINING 100.00000% CLAIMANT
27	SWNW		CASE: AZA 026840	LAYTON SCOTT 0.00000% OPERATOR
			TYPE: 380913 SURFACE MGT-NOTICE DISP: CLOSED 05/17/89 ACRS: 00001.000	LAYTON SCOTT 100.00000% CLAIMANT
25	NE	- NA	CASE: AZA 026844	WRIGHT CHARLES F 0.00000% OPERATOR
			TYPE: 380913 SURFACE MGT-NOTICE DISP: CLOSED 12/10/90 ACRS: 00001.000	WRIGHT CHARLES F 100.00000% CLAIMANT
25	PART	} NA	CASE: AZA 026849	MCCOWAN THOMAS 0.00000% OPERATOR
26	PART		TYPE: 380913 SURFACE MGT-NOTICE DISP: CLOSED 06/08/89 ACRS: 00001.000	MCCOWAN THOMAS 100.00000% CLAIMANT
35	PART	- NA	CASE: AZA 026850	BUTLER CHARLES 0.00000% OPERATOR
			TYPE: 380913 SURFACE MGT-NOTICE DISP: CLOSED 06/08/89 ACRS: 00001.000	BUTLER CHARLES 100.00000% CLAIMANT
25	PART	- NA	CASE: AZA 026862	RMS CO 0.00000% OPERATOR
26	PART		TYPE: 380913 SURFACE MGT-NOTICE DISP: CLOSED 06/08/89 ACRS: 00001.000	RMS CO 100.00000% CLAIMANT
24	PART	14 10-DN 4-DW	CASE: AZA 026865	DEVAULT JACK 0.00000% OPERATOR
			TYPE: 380913 SURFACE MGT-NOTICE DISP: CLOSED 09/29/89 ACRS: 00001.000	DEVAULT JACK 100.00000% CLAIMANT

-----  
 GEOGRAPHIC STATE: ARIZONA                      MERIDIAN: 14      TOWNSHIP: 10-DN      RANGE: 5-DW  
 -----

SEC	SUBDIVISION	MIR_X-REFERENCE	NUMBER/TYPE/DISPOSITION/ACRES	PROPRIETOR/INTEREST/RELATIONSHIP
21	NE		CASE: AZA 026867	MCO 0.00000% OPERATOR
22	NW		TYPE: 380913 SURFACE MGT-NOTICE DISP: CLOSED 05/17/89 ACRS: 00001.000	POPE MINING INC 100.00000% CLAIMANT
25	NE <i>r NA</i>		CASE: AZA 026872	WRIGHT CHARLES F 0.00000% OPERATOR
			TYPE: 380913 SURFACE MGT-NOTICE DISP: CLOSED 06/15/89 ACRS: 00001.000	WRIGHT CHARLES F 100.00000% CLAIMANT
24	PART	14 10-DN 4-DW	CASE: AZA 026887	DEVAULT JACK 100.00000% CLAIMANT
			TYPE: 380913 SURFACE MGT-NOTICE DISP: CLOSED 07/23/88 ACRS: 00001.000	WEAVER MINING PROP 0.00000% OPERATOR
24	PART	14 10-DN 4-DW	CASE: AZA 026889	TARCON INTL 0.00000% OPERATOR
25	PART <i>NA</i>		TYPE: 380913 SURFACE MGT-NOTICE DISP: CLOSED 10/23/87 ACRS: 00001.000	TARCON INTL 100.00000% CLAIMANT
20	PART		CASE: AZA 026893	WEAVER MINING PROP 0.00000% OPERATOR
21	PART		TYPE: 380913 SURFACE MGT-NOTICE DISP: CLOSED 04/27/90 ACRS: 00001.000	WEAVER MINING PROP 100.00000% CLAIMANT
033	PART		CASE: AZA 026901	MAGNET MINING 0.00000% CLAIMANT
			TYPE: 380913 SURFACE MGT-NOTICE DISP: CLOSED 10/23/87 ACRS: 00001.000	RUMICO CORPORATION 100.00000% OPERATOR
25	PART	} <i>NA</i>	CASE: AZA 027086	CULP JACK J 0.00000% OPERATOR
36	PART		TYPE: 380913 SURFACE MGT-NOTICE DISP: CLOSED 03/19/90 ACRS: 00001.000	CULP JACK J 100.00000% CLAIMANT
14	PART		CASE: AZA 027091	LAYTON D C 100.00000% CLAIMANT
23	PART		TYPE: 380913 SURFACE MGT-NOTICE DISP: CLOSED 01/08/90 ACRS: 00001.000	LAYTON SCOTT 0.00000% OPERATOR
26	PART			
27	PART			
13	PART	14 10-DN 4-DW	CASE: AZA 027092	GOODWIN DARREL 0.00000% OPERATOR
24	PART		TYPE: 380913 SURFACE MGT-NOTICE DISP: CLOSED 11/20/91 ACRS: 00001.000	GOODWIN DARREL 100.00000% CLAIMANT



GEOGRAPHIC STATE: ARIZONA      MERIDIAN: 14      TOWNSHIP: 10-DN      RANGE: 5-DW

SEC	SUBDIVISION	MIR	X-REFERENCE	NUMBER/TYPE/DISPOSITION/ACRES	PROPRIETOR/INTEREST/RELATIONSHIP
26	SW			CASE: AZA 027095 TYPE: 380913 SURFACE MGT-NOTICE DISP: CLOSED 01/08/90 ACRS: 00001.000	DAVIS JOE 0.00000% OPERATOR DAVIS JOE 100.00000% CLAIMANT
25	PART - NA			CASE: AZA 027098 TYPE: 380913 SURFACE MGT-NOTICE DISP: CLOSED 04/27/92 ACRS: 00001.000	ACKERMAN LEROY 0.00000% OPERATOR ACKERMAN LEROY 100.00000% CLAIMANT
24	PART	14	10-DN 4-DW	CASE: AZA 027099 TYPE: 380913 SURFACE MGT-NOTICE DISP: CLOSED 09/20/90 ACRS: 00001.000	BRESLIN PATRICK 100.00000% CLAIMANT DEATHERAGE JAMES R 0.00000% OPERATOR
25	PART - NA				
24	PART OF ALL			CASE: AZA 027338 TYPE: 380913 SURFACE MGT-NOTICE DISP: AUTHORIZED 02/08/93 ACRS: 00001.000	DONEGAN DONALD 100.00000% CLAIMANT
25	PART - NA			CASE: AZA 027443 TYPE: 380913 SURFACE MGT-NOTICE DISP: AUTHORIZED 01/22/93 ACRS: 00001.000	GOODWIN DARREL 100.00000% CLAIMANT
25	PART - NA			CASE: AZA 027498 TYPE: 380910 SURFACE MGT-PLAN DISP: CLOSED 07/03/86 ACRS: 00001.000	PROAZ RESOURCES CORP 0.00000% OPERATOR PROAZ RESOURCES CORP 100.00000% CLAIMANT
25	PART - NA	14	9-DN 4-DW	CASE: AZA 027733 TYPE: 380913 SURFACE MGT-NOTICE DISP: CLOSED 12/10/93 ACRS: 00001.000	GOODWIN DARREL 100.00000% CLAIMANT
25	S2 - NA			CASE: AZA 027982 TYPE: 380913 SURFACE MGT-NOTICE DISP: AUTHORIZED 07/30/93 ACRS: 00001.000	DIRLAM RON 100.00000% OPERATOR THOMPSON RUTH 0.00000% CLAIMANT
26	N2				
36	SE - NA			CASE: AZA 028037 TYPE: 380913 SURFACE MGT-NOTICE DISP: AUTHORIZED 08/09/93 ACRS: 00001.000	FANCHER ROBERT 0.00000% CLAIMANT MORGAN ANNA R 0.00000% CLAIMANT MORGAN GEORGE W III 100.00000% OPERATOR MORGAN GEORGE W III 0.00000% CLAIMANT

-----  
 GEOGRAPHIC STATE: ARIZONA                      MERIDIAN: 14      TOWNSHIP: 10-0N      RANGE: 5-0W  
 -----

SEC	SUBDIVISION	MTR_X-REFERENCE	NUMBER/TYPE/DISPOSITION/ACRES	PROPRIETOR/INTEREST/RELATIONSHIP
25	W2	- NA	CASE: AZA 028266 TYPE: 380913 SURFACE MGT-NOTICE DISP: CLOSED 06/13/95 ACRS: 00001.000	MILLS RESOURCES INC 100.00000% OPERATOR THOMPSON RUTH 0.00000% CLAIMANT
014	ALL		CASE: AZA 028691 TYPE: 380913 SURFACE MGT-NOTICE DISP: AUTHORIZED 08/09/94 ACRS: 00000.100	YARNELL MINING CO 100.00000% OPERATOR YARNELL MINING CO 100.00000% CLAIMANT
023	ALL			
030	NWNW	14 10-0N 6-0W	CASE: AZA 028795 TYPE: 362113 FREE USE-ALL-GOVT DISP: AUTHORIZED 04/11/95 ACRS: 00026.000	YAVAPAI CNTY BD SUPV 100.00000% PERMITTEE
003	W2		CASE: AZA 029023 TYPE: 380913 SURFACE MGT-NOTICE DISP: AUTHORIZED 06/14/96 ACRS: 00003.000	DONEGAN DONALD 100.00000% OPERATOR
023	NENENE		CASE: AZA 029209 TYPE: 287001 ROW-WATER FACILITY DISP: AUTHORIZED 10/02/96 ACRS: 00001.262	YARNELL MINING CO 100.00000% APPLICANT
024	NESENW, N2NENW, SWSWSE			
14	PORTION OF		CASE: AZA 029237 TYPE: 380910 SURFACE MGT-PLAN DISP: PENDING 12/26/94 ACRS: 00091.500	YARNELL MINING CO 100.00000% OPERATOR YARNELL MINING CO 0.00000% CLAIMANT
15	PORTION OF			
22	PORTION OF SESE			
23	PORTION OF			
26	PORTION OF N2	- NA		
27	PORTION OF N2			
*14	POR N2NW	14 9-0N 4-0W	CASE: AZA 029554 TYPE: 272011 SALE-SEC 209 MIN FL DISP: PENDING 03/11/96 ACRS: 02079.230	GRANTHAM WILLIAM W 100.00000% APPLICANT
*15	POR LOT 1-3, S2SWSW, NESE	14 9-0N 5-0W		
*17	POR SWSW	14 9-0N 6-0W		
*17	POR NWSE			
*21	SESE			
*21	LOT 9-11			
*26	N2, N2S2			
021	PART		CASE: AZA 029715 TYPE: 361113 NEGOTIATED SALES-AL DISP: PENDING 07/03/96 ACRS: 00170.000	SIERRA MNG & ENG INC 100.00000% APPLICANT

\* = REJECTED/SEGREGATED/ASSIGNED-OUT



-----  
 GEOGRAPHIC STATE: ARIZONA                      MERIDIAN: 14    TOWNSHIP: 10-0N    RANGE: 5-0W  
 -----

SEC	SUBDIVISION	MIR	X-REFERENCE	NUMBER/TYPE/DISPOSITION/ACRES	PROPRIETOR/INTEREST/RELATIONSHIP
030	NW			CASE: AZA 030049 TYPE: 380913 SURFACE MGT-NOTICE DISP: AUTHORIZED 03/10/97 ACRS: 00002.400	BENDER LES 100.00000% OPERATOR BENDER LES 0.00000% CLAIMANT
025	SW - NA			CASE: AZA 030061 TYPE: 380913 SURFACE MGT-NOTICE DISP: AUTHORIZED 03/11/97 ACRS: 00001.000	FABRITZ BOB 0.00000% CLAIMANT HUDMAN ROBERT 100.00000% OPERATOR
14	NWSE, E2SE	14	8-0N 5-0W	CASE: AZAR 0000110 TYPE: 285002 ROW-POWER TRANS LIN DISP: AUTHORIZED 05/07/51 ACRS: 00059.170	AZ PUBLIC SERVICE CO 100.00000% PERMITTEE
14	LOT 1,3	14	9-0N 4-0W		
21	LOT 5	14	9-0N 5-0W		
24	W2NW, SENW, E2SW	14	12-0N 4-0W		
25	E2W2, W2E2	14	12-2N 3-0W		
36	E2NW, W2NE, NESW, W2SE				
16	S2SE			CASE: AZAR 0005560 TYPE: 282105 FED AID HIGHWAY (SE DISP: AUTHORIZED 01/15/54 ACRS: 00000.001	AZ SHWY 100.00000% HOLDER
19	SESW			CASE: AZAR 0010885 TYPE: 282105 FED AID HIGHWAY (SE DISP: AUTHORIZED 06/13/56 ACRS: 00003.790	AZ SHWY 100.00000% PERMITTEE
19	LOT 4				
20	NWNWNWNW			CASE: AZAR 0010886 TYPE: 282105 FED AID HIGHWAY (SE DISP: AUTHORIZED 06/13/56 ACRS: 00000.500	AZ SHWY 100.00000% HOLDER
30	LOT 1			CASE: AZAR 0010887 TYPE: 282105 FED AID HIGHWAY (SE DISP: AUTHORIZED 06/13/56 ACRS: 00001.550	AZ SHWY 100.00000% PERMITTEE
24	NWNW, E2NW, SWSE	14	8-0N 5-0W	CASE: AZAR 0034626 TYPE: 286202 ROW-TELEPHONE-TELEG DISP: AUTHORIZED 11/10/65 ACRS: 00026.550	US WEST COMMUNICATIO 100.00000% HOLDER/BILLEE
25	NWNE	14	9-0N 5-0W		
25	LOT 2,3,5	14	12-0N 3-0W		
36	NWNE, SWSE				
19	E2NW, NESW, E2	14	10-0N 6-0W	CASE: AZPHX 0075479 TYPE: 221001 EX-STATE, TAYLOR ACT DISP: CLOSED 07/30/91 ACRS: 05631.760	AZ SLD 100.00000% OWNER
19	LOT 1-3				
30	E2NE, SE				
31	E2W2, E2				
31	LOT 1-4				

-----  
 GEOGRAPHIC STATE: ARIZONA                      MERIDIAN: 14    TOWNSHIP: 10-0N    RANGE: 5-0W  
 -----

SEC	SUBDIVISION	MIR	X-REFERENCE	NUMBER/TYPE/DISPOSITION/ACRES	PROPRIETOR/INTEREST/RELATIONSHIP
19	E2NW, NESW, E2	14	10-0N 6-0W	CASE: AZPHX 007547901	AZ SLD                      100.00000% OWNER
19	LOT 1-3			TYPE: 186500 CONVEYANCE DOCUMENT	
30	E2NE, SE			DISP: AUTHORIZED 05/07/91	
31	E2W2, E2			ACRS: 05611.990	
31	LOT 1-4				
14	LOT 2,3			CASE: AZPHX 0081174	AZ PUBLIC SERVICE CO 100.00000% HOLDER/BILLEE
				TYPE: 285001 ROW-PWR FACILITIES	
				DISP: AUTHORIZED 12/02/44	
				ACRS: 00000.240	
20	SWNE, E2NW, NWSE	14	10-0N 6-0W	CASE: AZPHX 0081355	AZ PUBLIC SERVICE CO 100.00000% HOLDER/BILLEE
21	LOT 13			TYPE: 285001 ROW-PWR FACILITIES	
29	N2NE, E2NW, SWNW			DISP: AUTHORIZED 05/17/50	
30	SWNE, SENW			ACRS: 00006.590	
30	LOT 2				